

Generální projektant:



**VAŠE VIZE. NÁŠ PROJEKT.**

PRODIN a.s.  
K Vápence 2745  
530 02 Pardubice

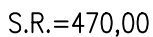
www.prodin.cz  
DIČ: CZ25292161  
IČO: 25292161

Zpracovatel dílčí části dokumentace:

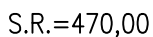
Souřadnicový systém S-JTSK, Výškový systém Bpv

|  |                                       |                                    |                             |                  |
|--|---------------------------------------|------------------------------------|-----------------------------|------------------|
| Vypracoval:<br>Bc. Martin Hudec  | Zodp. projektant:<br>Bc. Martin Hudec | Kontroloval:<br>Ing. Michal Hornýš |                             |                  |
| Kraj:<br>Pardubický  | Obec/město:<br>Kláštorec nad Orlicí   |                                    |                             |                  |
| Investor<br>SUS Pardubického kraje, Doubravice 98, 533 53 Pardubice  |                                       |                                    |                             |                  |
| Akce:<br><b>Silnice III/31218 Kláštereck nad Orlicí - 2. část</b><br>D.01 OBJEKTY POZEMNÍCH KOMUNIKACÍ<br>SO 102 SILNICE III/31218 - 2.ČÁST<br>SO 110 CHODNÍK - PŘECHOD „U MOSTU“<br>SO 111 CHODNÍK PODÉL KAMENNÉ ZDI<br>SO 112 CHODNÍK - PŘECHOD „U ZŠ“ |                                       |                                    |                             |                  |
| Obsah výkresu:<br><b>CHARAKTERISTICKÉ PŘÍČNÉ ŘEZY</b>  |                                       |                                    | Formát<br>A4                |                  |
|  |                                       |                                    | Datum<br>05/2024            |                  |
|  |                                       |                                    | Účel<br>PDPS                |                  |
|  |                                       |                                    | Č. zakázky<br>3111/2022/066 |                  |
|  |                                       |                                    | Změna                       | Č. kopie         |
|  |                                       |                                    | Měřítko                     |                  |
|  |                                       |                                    | Část dokumentace<br>D.01    | Č. výkresu<br>06 |

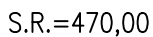
km 1,430 00



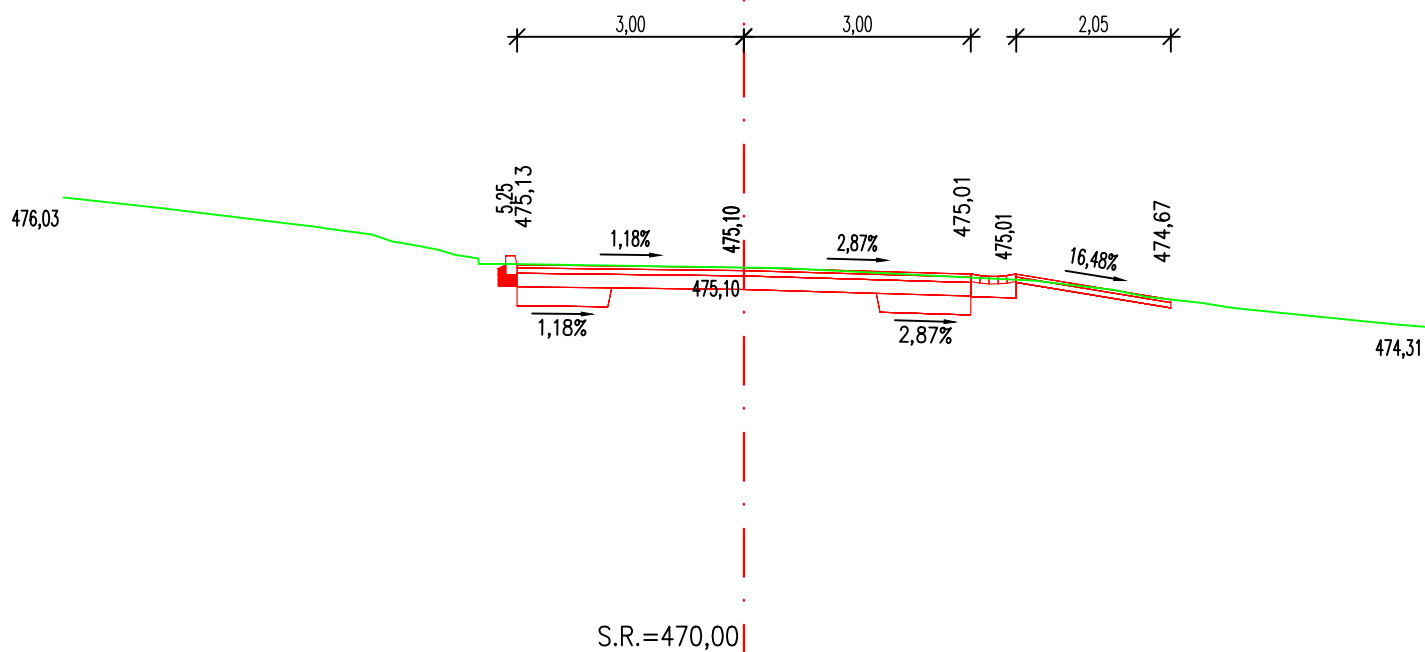
## km 1,440 00



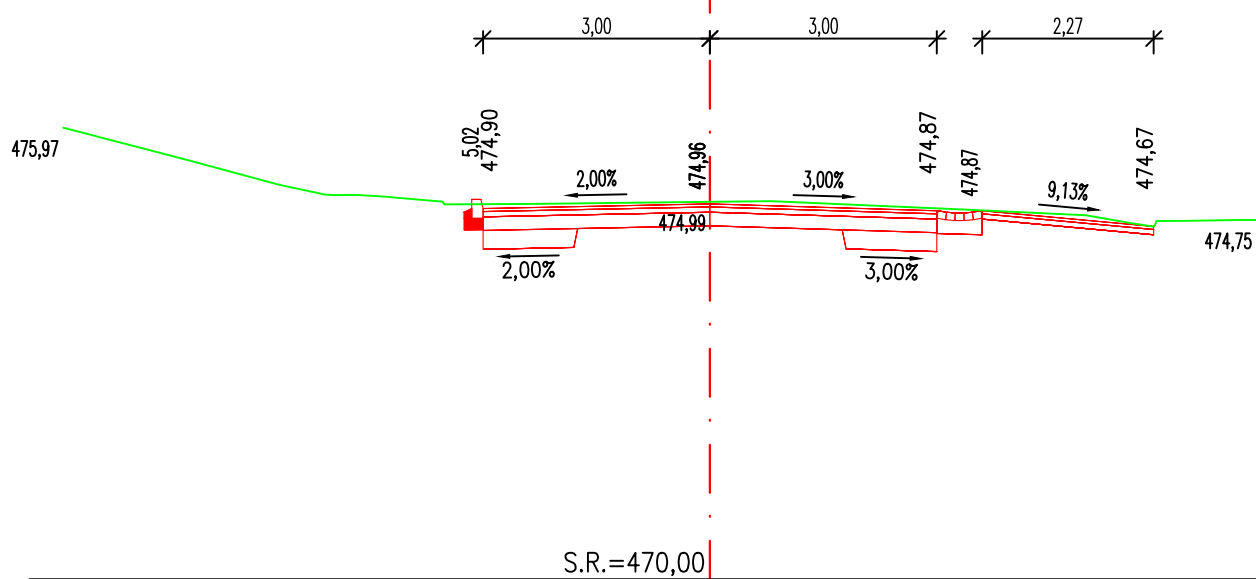
km 1,460 00



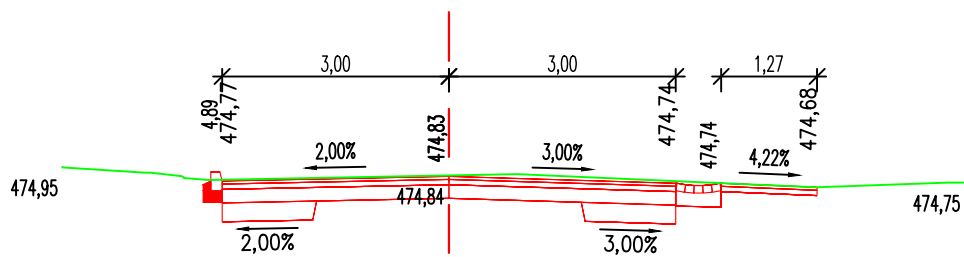
ŘEZ 4  
km 1,480 00



ŘEZ 5  
km 1,500 00

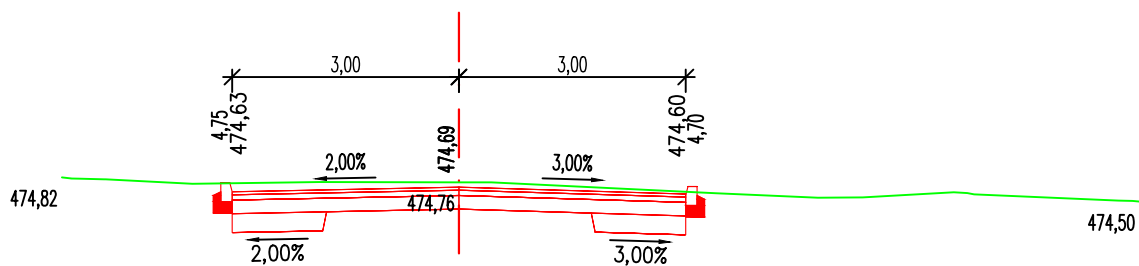


ŘEZ 6  
km 1,520 00



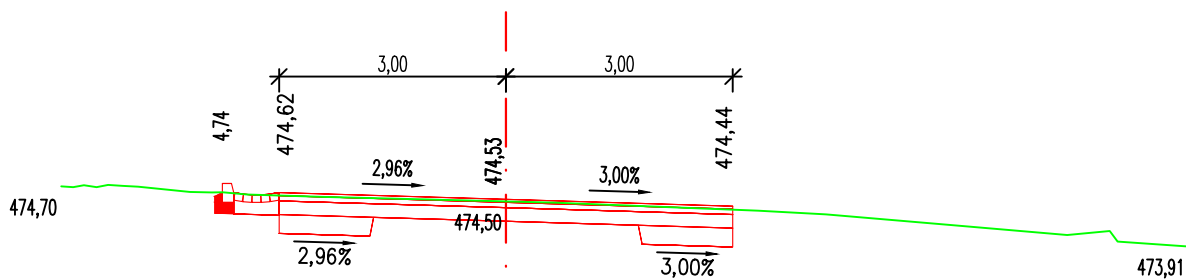
S.R.=470,00

ŘEZ 7  
km 1,540 00



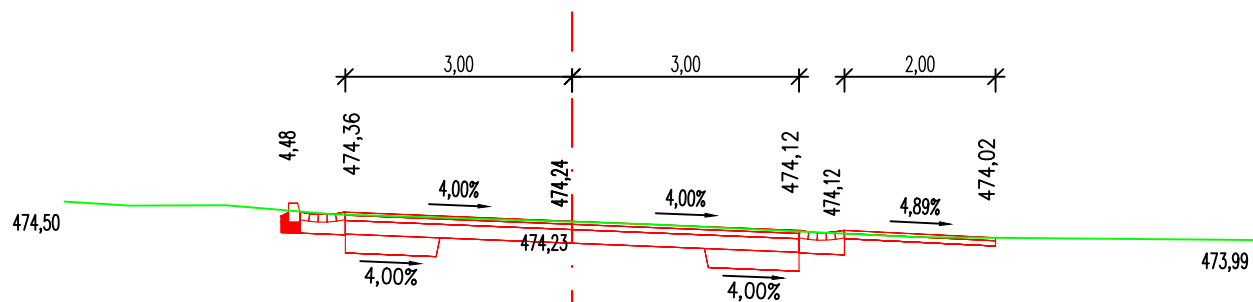
S.R.=470,00

ŘEZ 8  
km 1,560 00



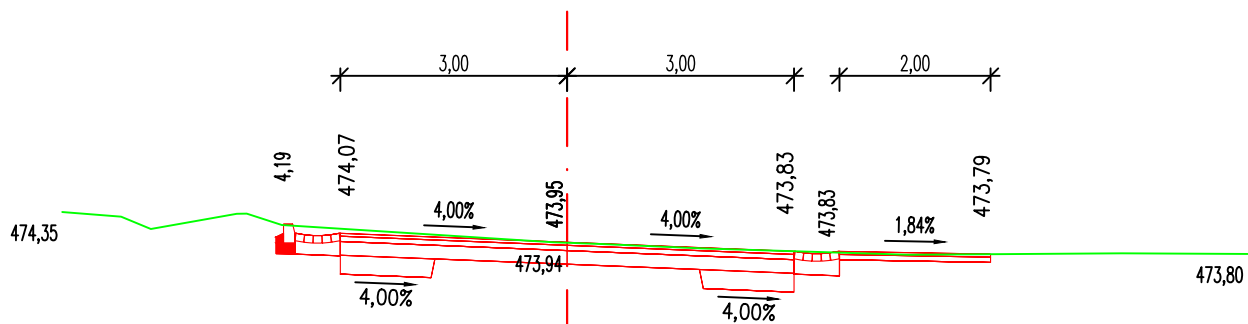
S.R.=469,00

ŘEZ 9  
km 1,580 00



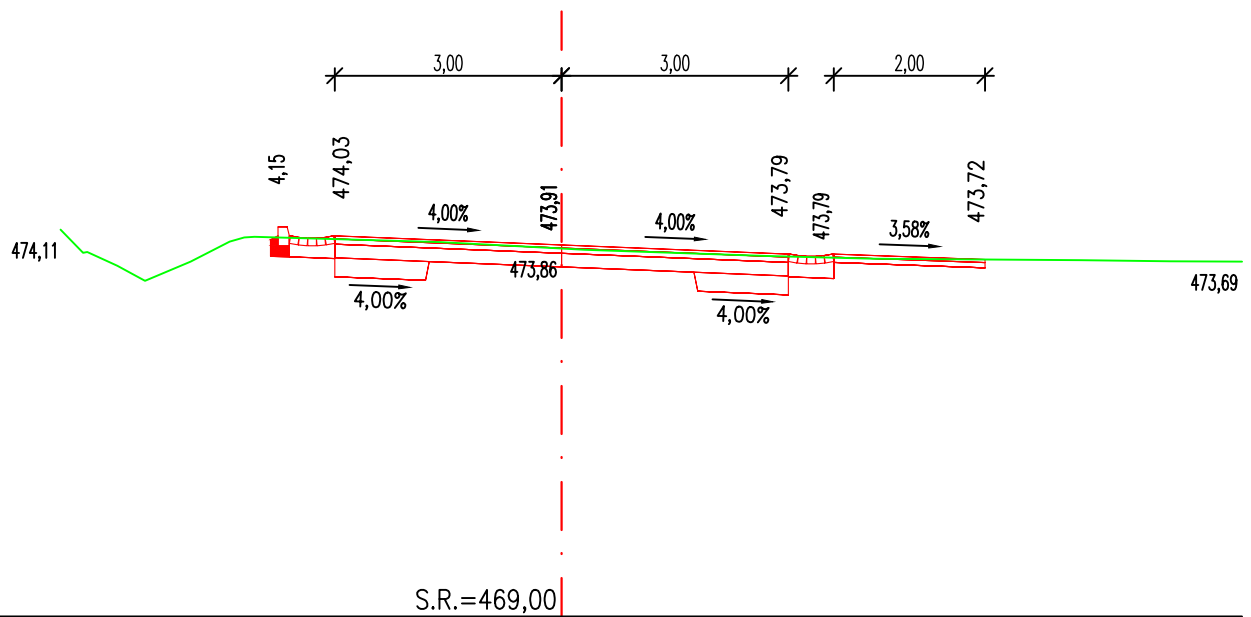
S.R.=469,00

ŘEZ 10  
km 1,600 00

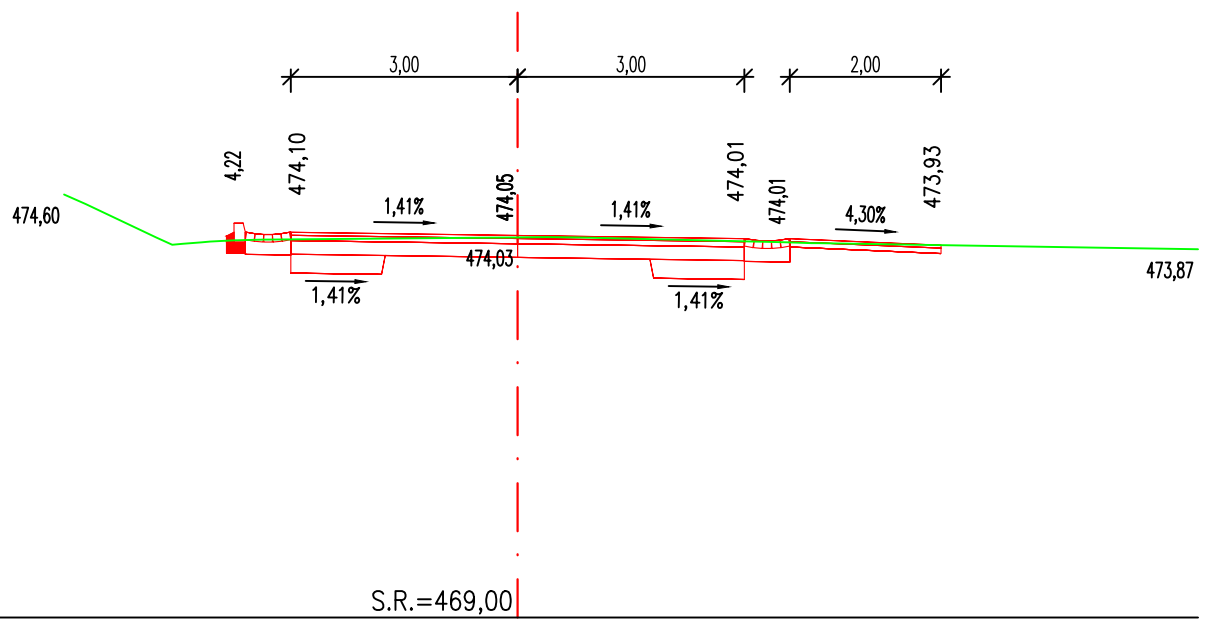


S.R.=469,00

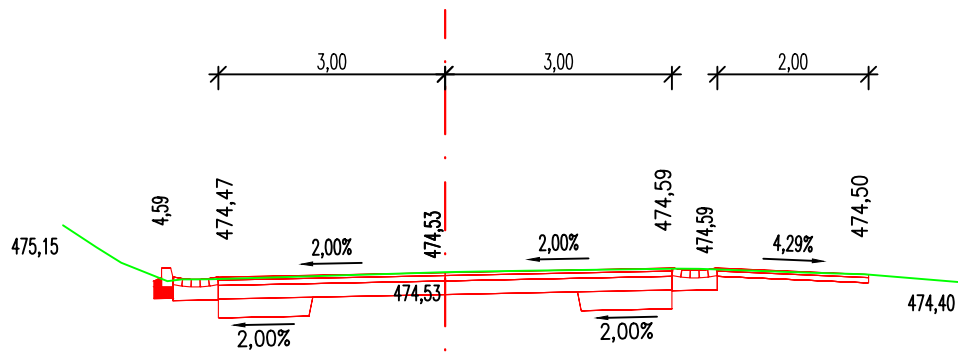
ŘEZ 11  
km 1,620 00



ŘEZ 12  
km 1,640 00

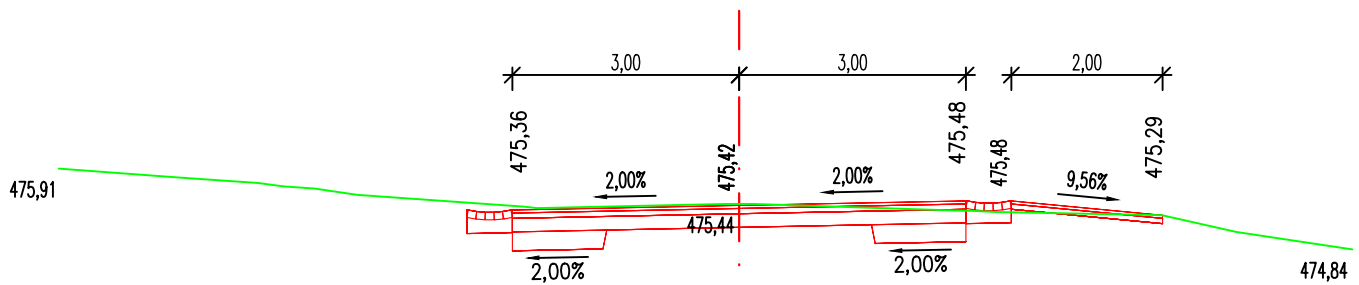


ŘEZ 13  
km 1,660 00



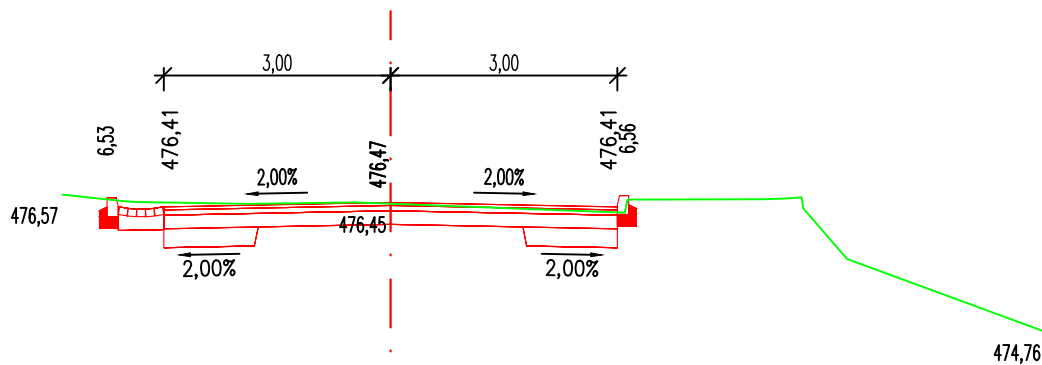
S.R.=469,00

ŘEZ 14  
km 1,680 00



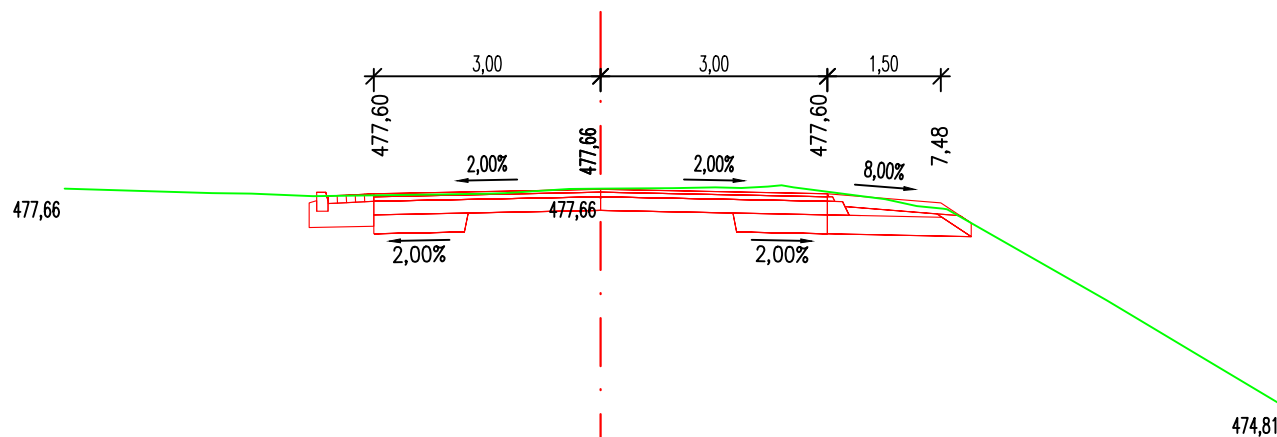
S.R.=470,00

ŘEZ 15  
km 1,700 00



S.R.=470,00

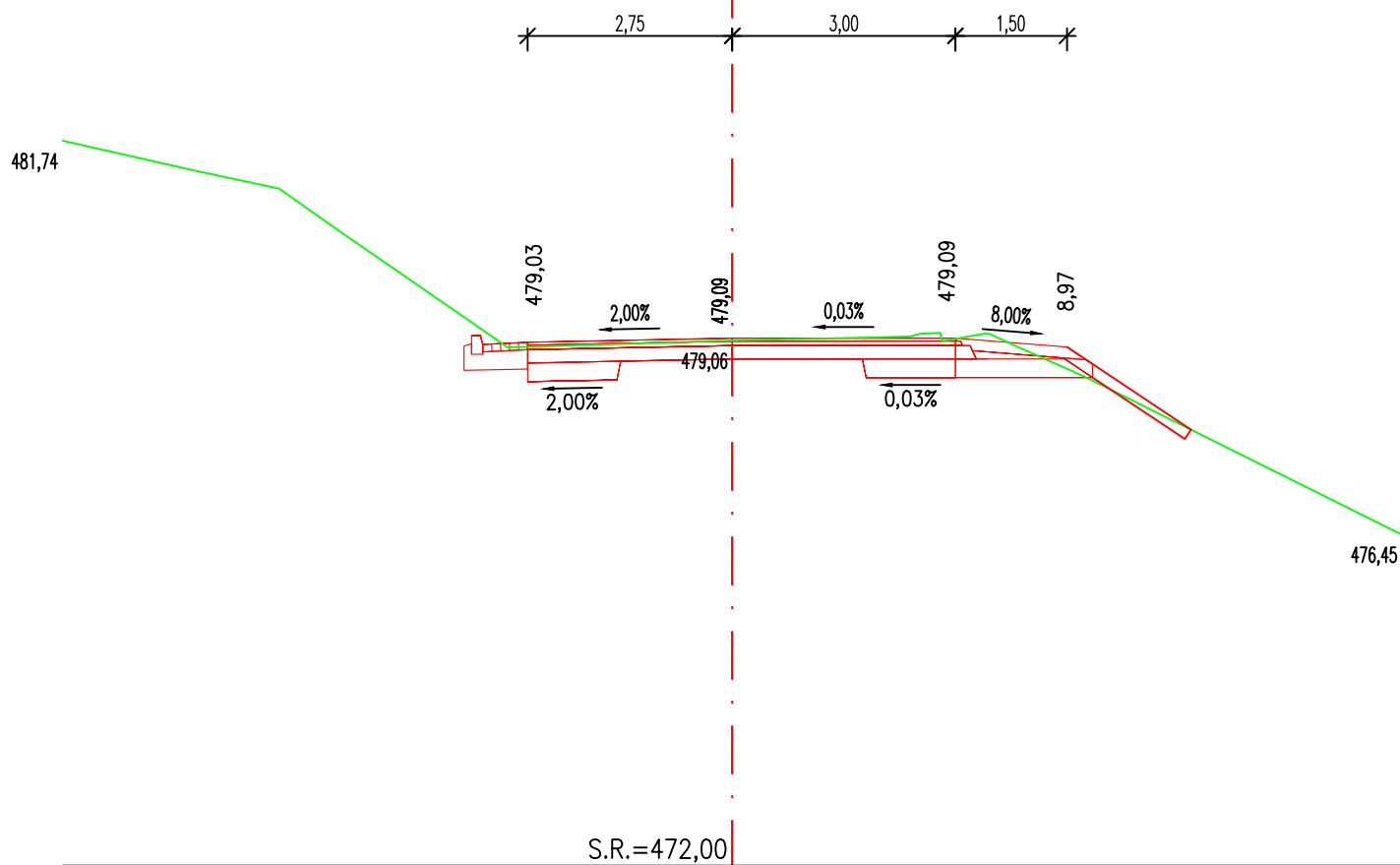
ŘEZ 16  
km 1,720 00



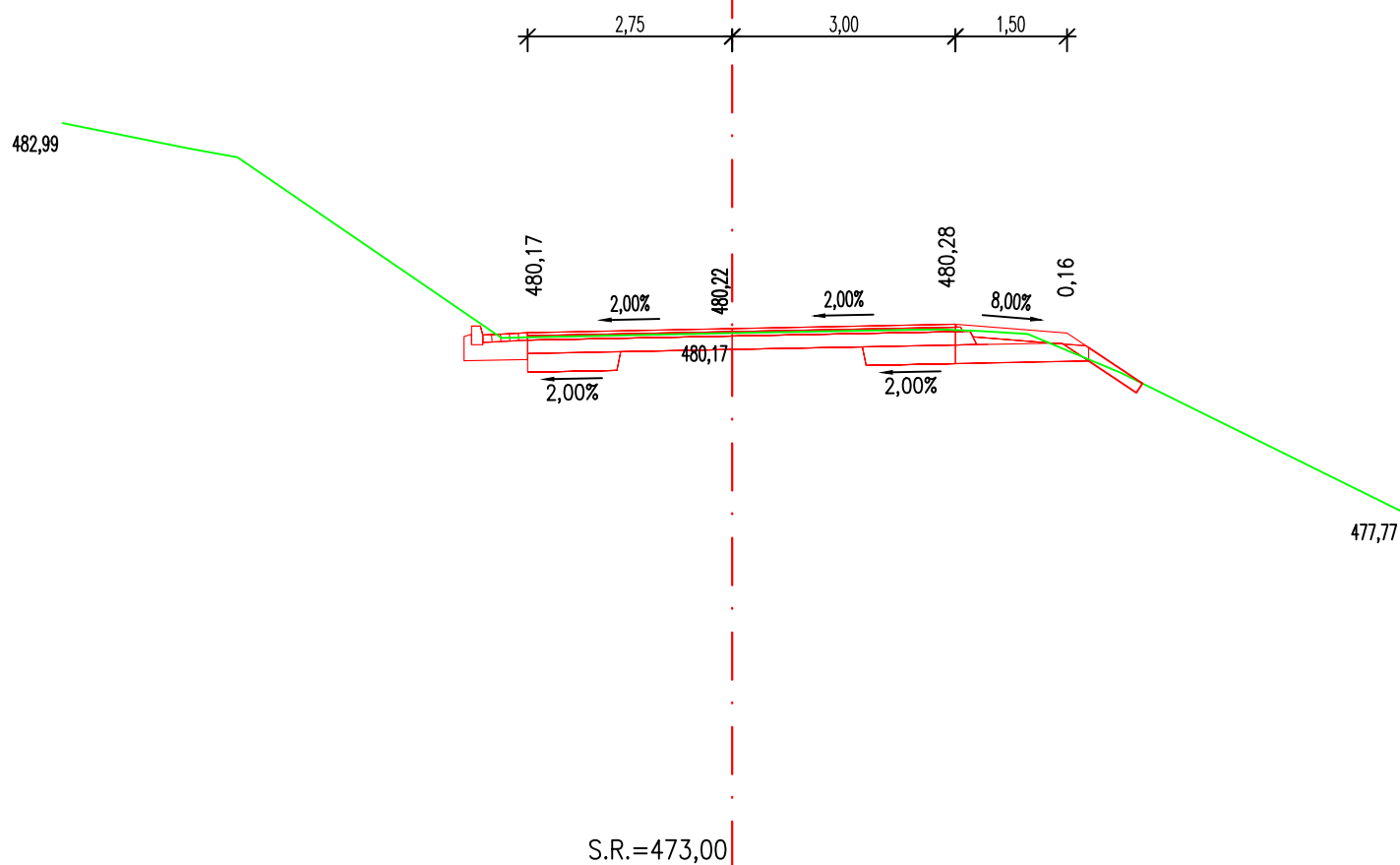
S.R.=470,00



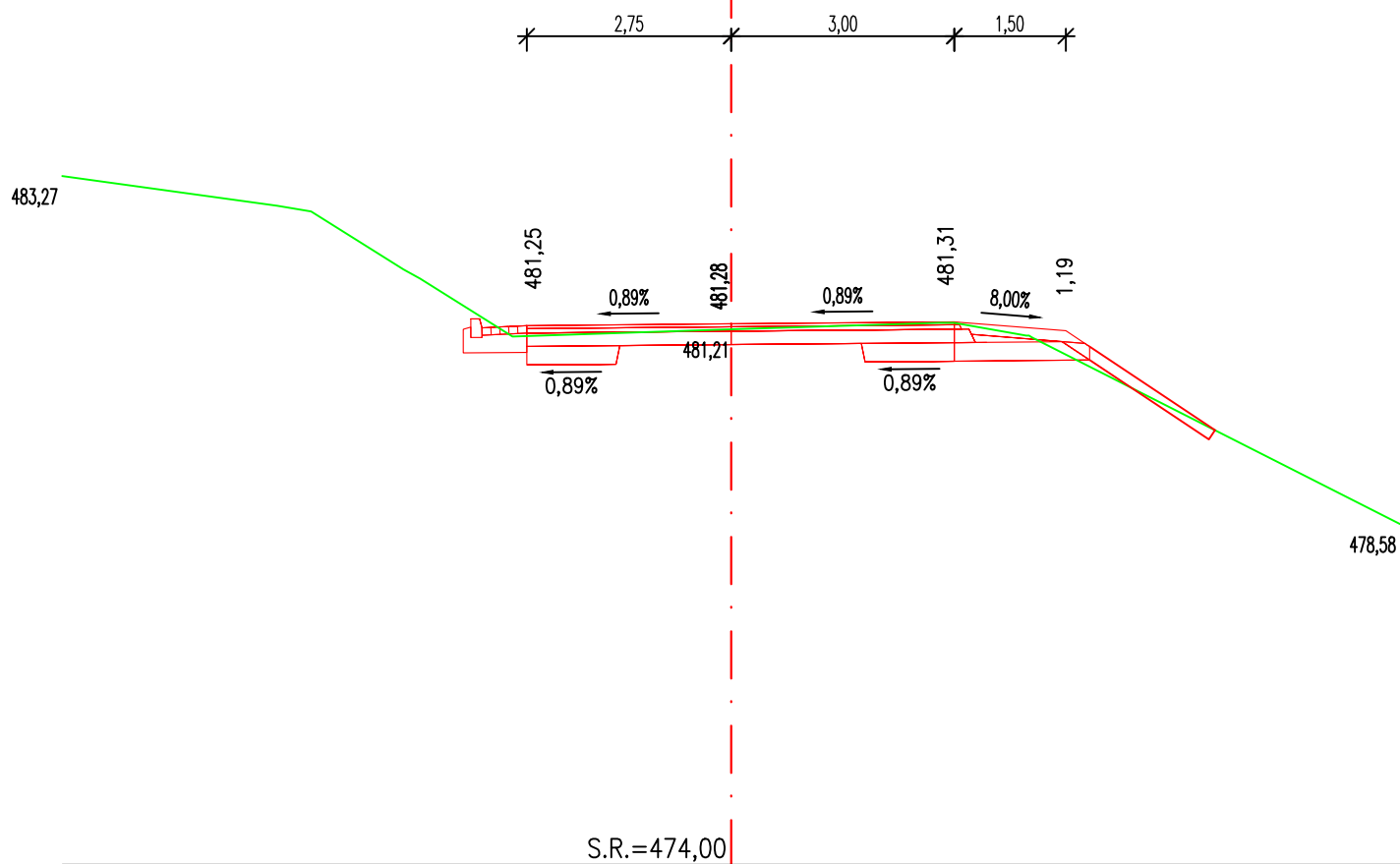
ŘEZ 17  
km 1,740 00



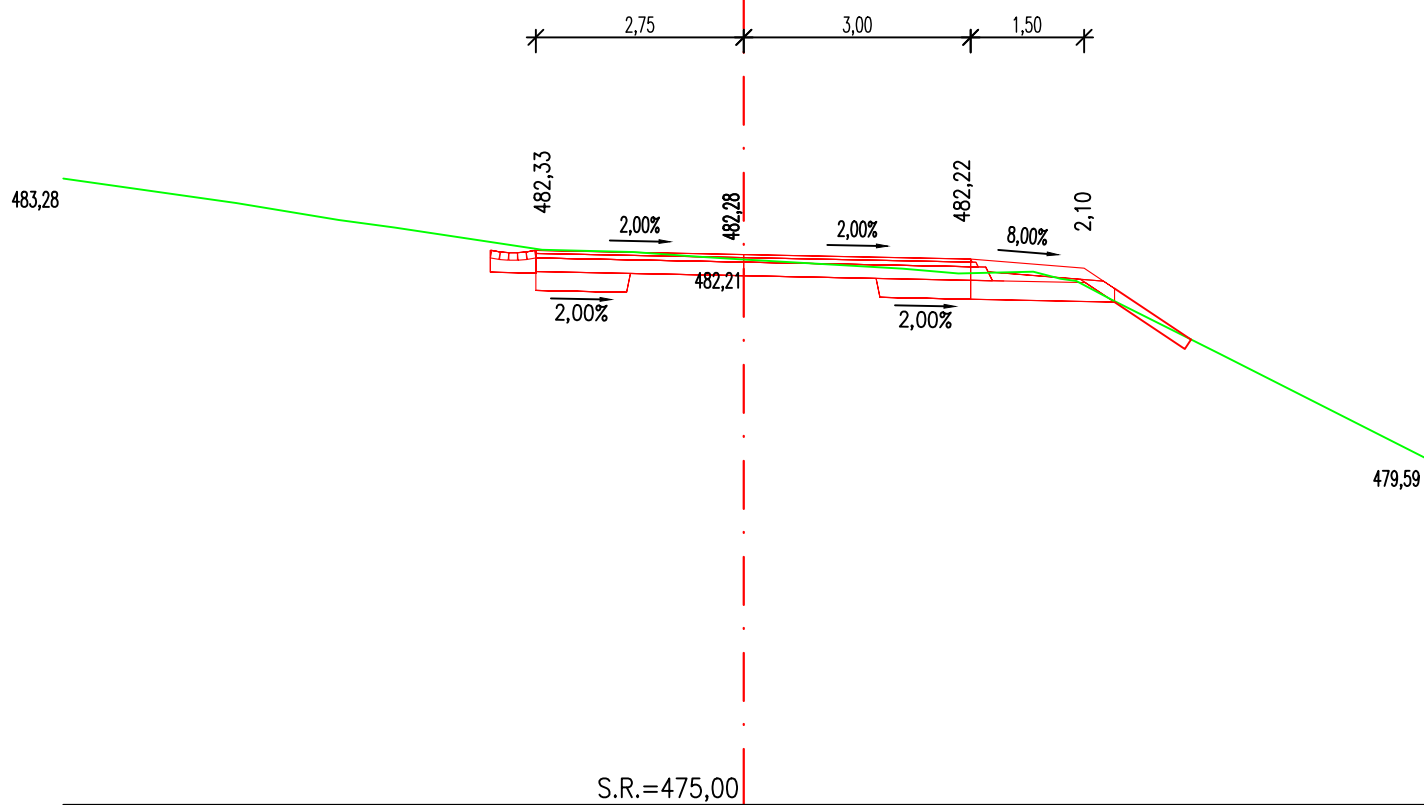
ŘEZ 18  
km 1,760 00



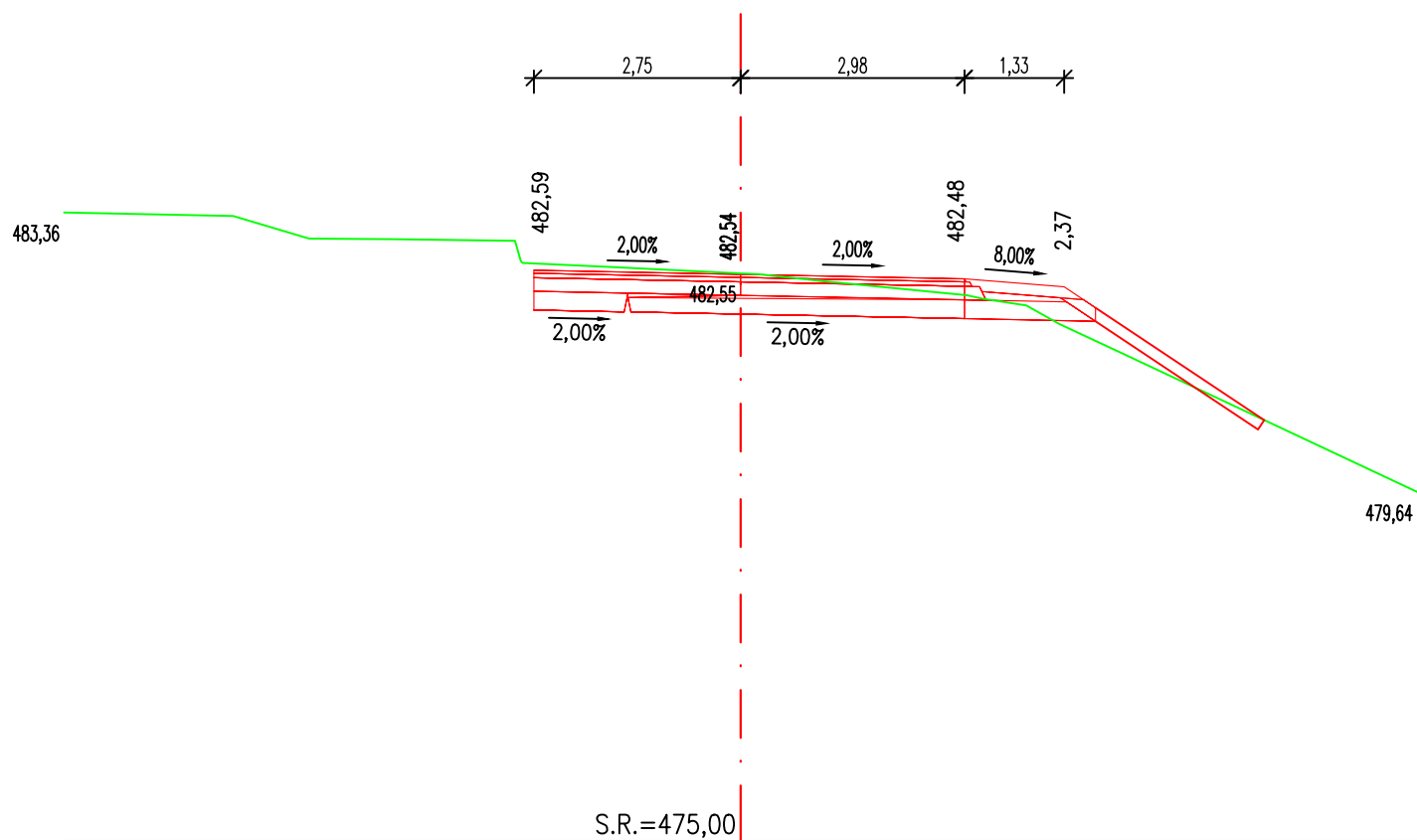
ŘEZ 19  
km 1,780 00



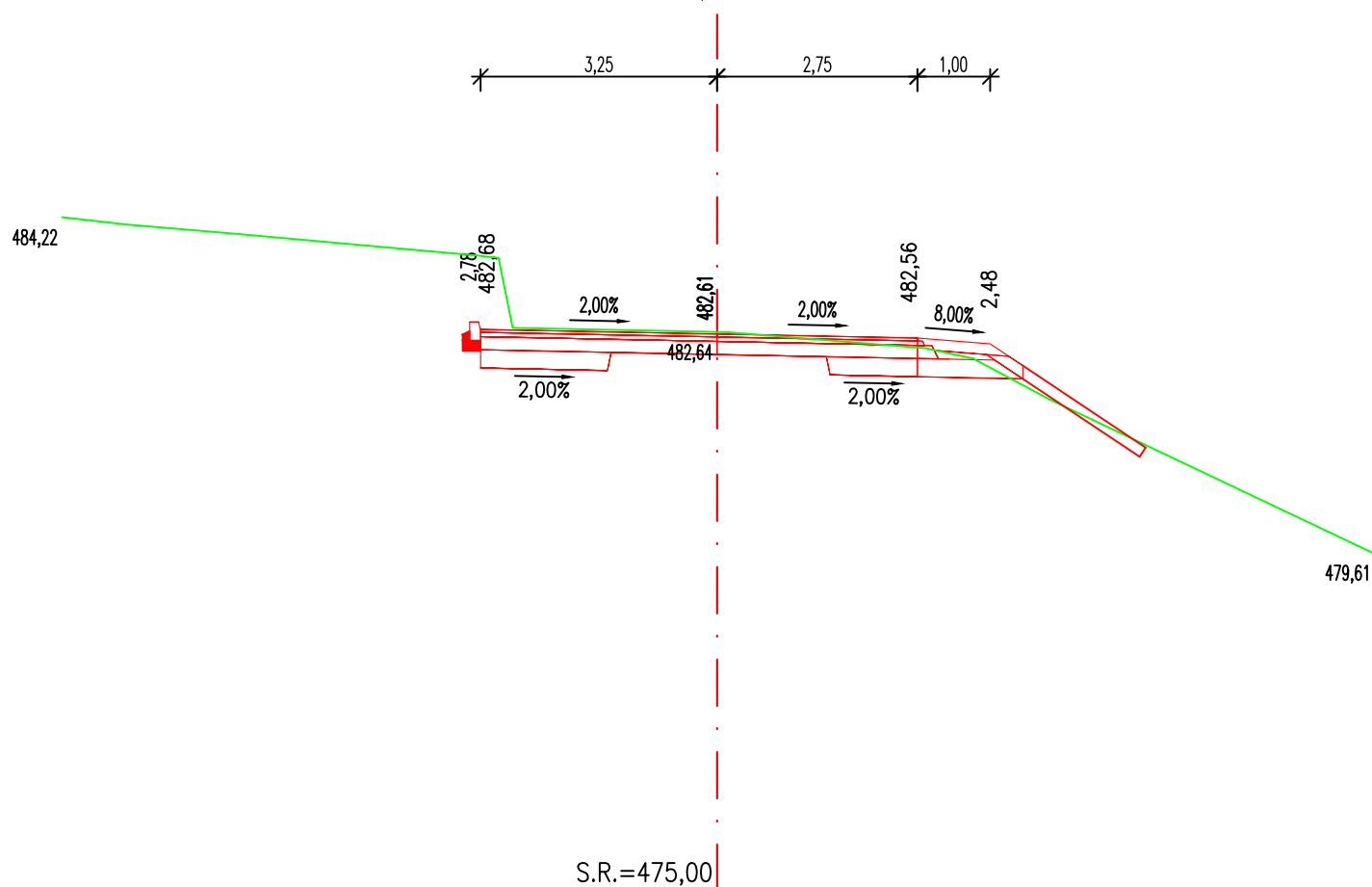
ŘEZ 20  
km 1,800 00



ŘEZ 21  
km 1,820 00

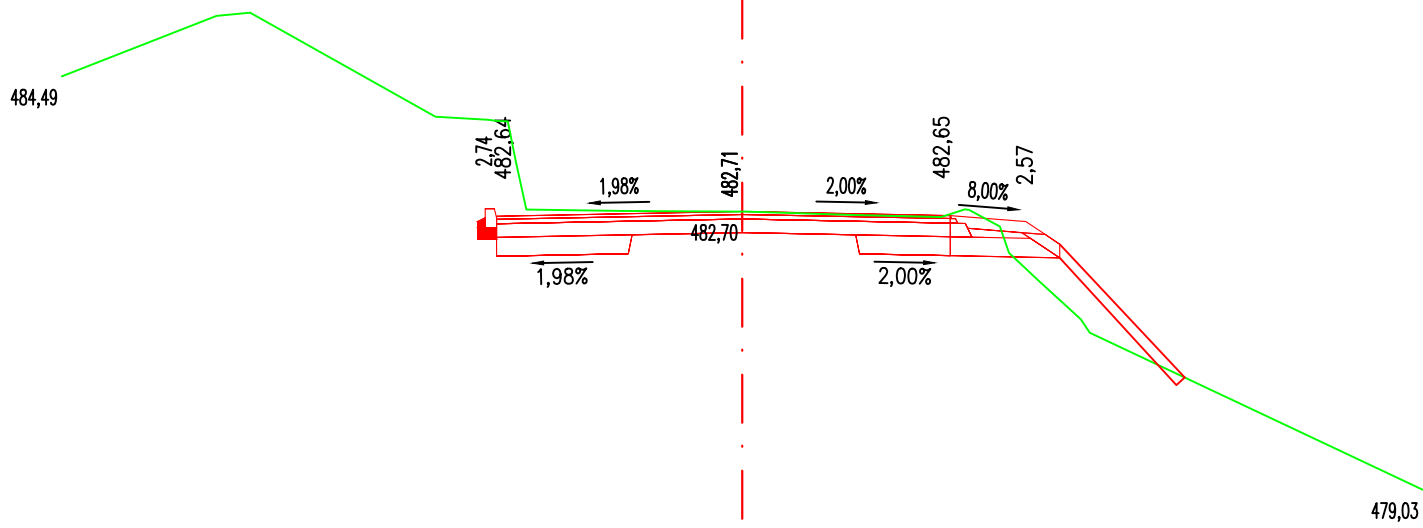


ŘEZ 22  
km 1,840 00

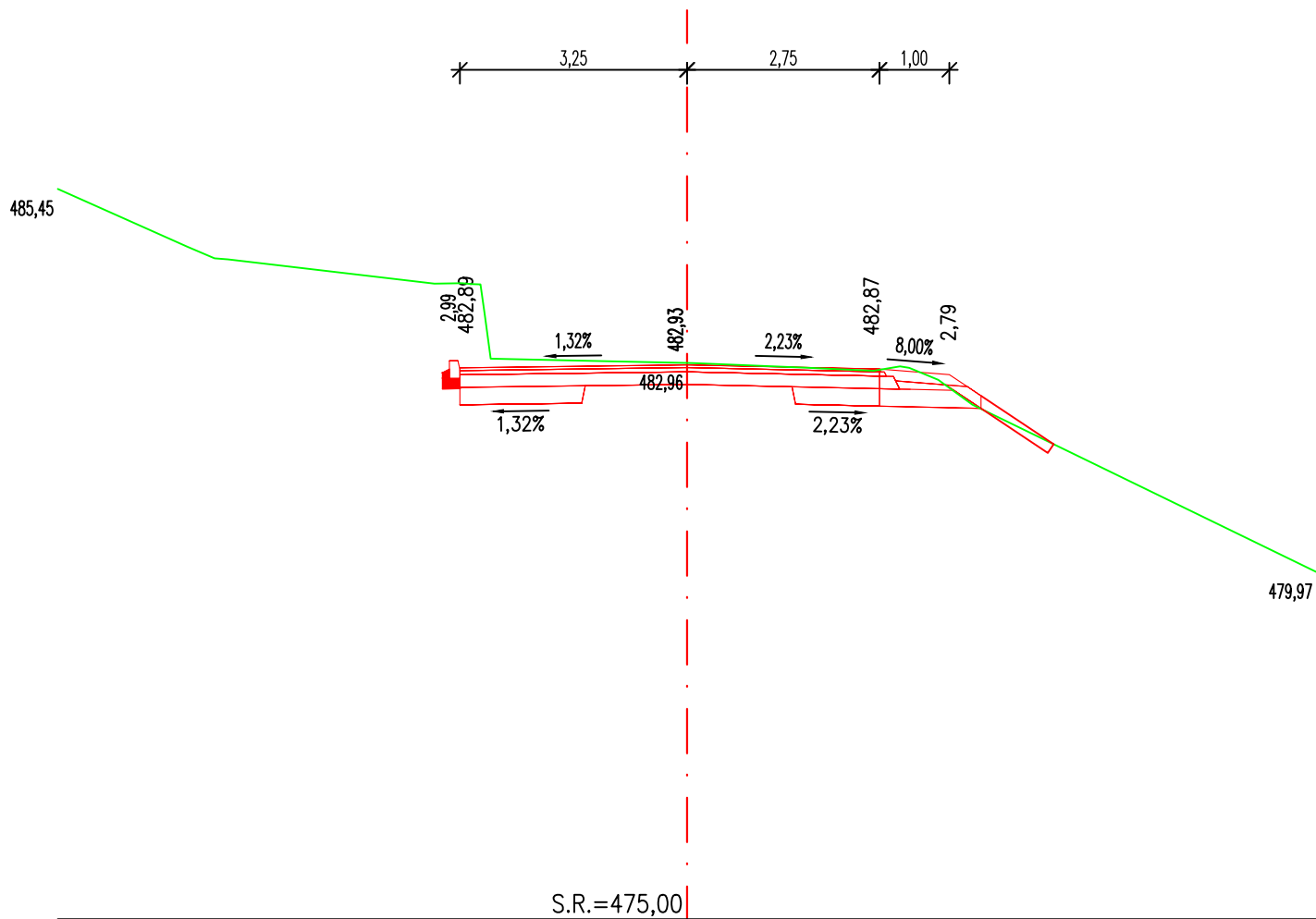


ŘEZ 23  
km 1,860 00

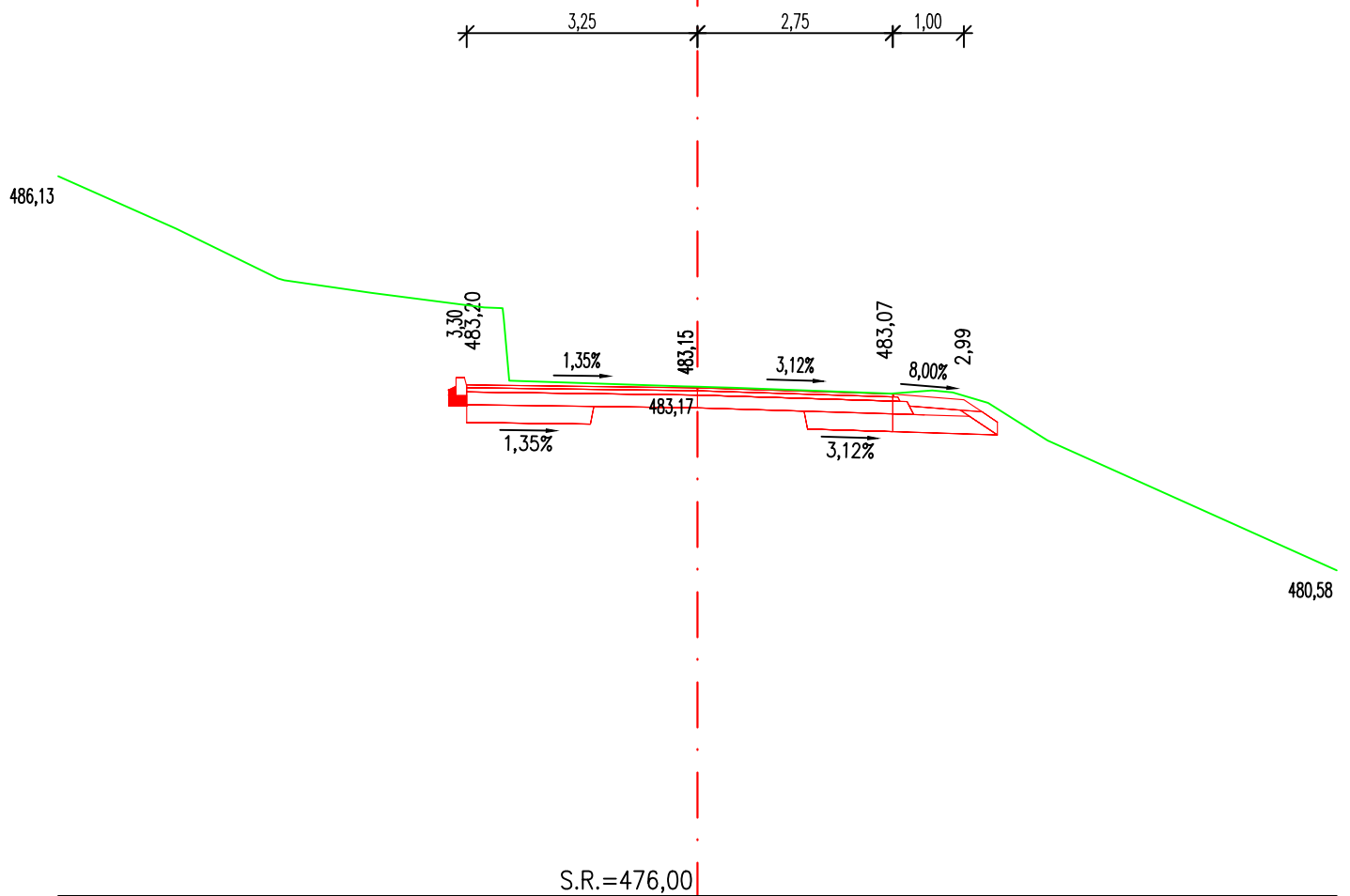
3,25      2,75      1,00



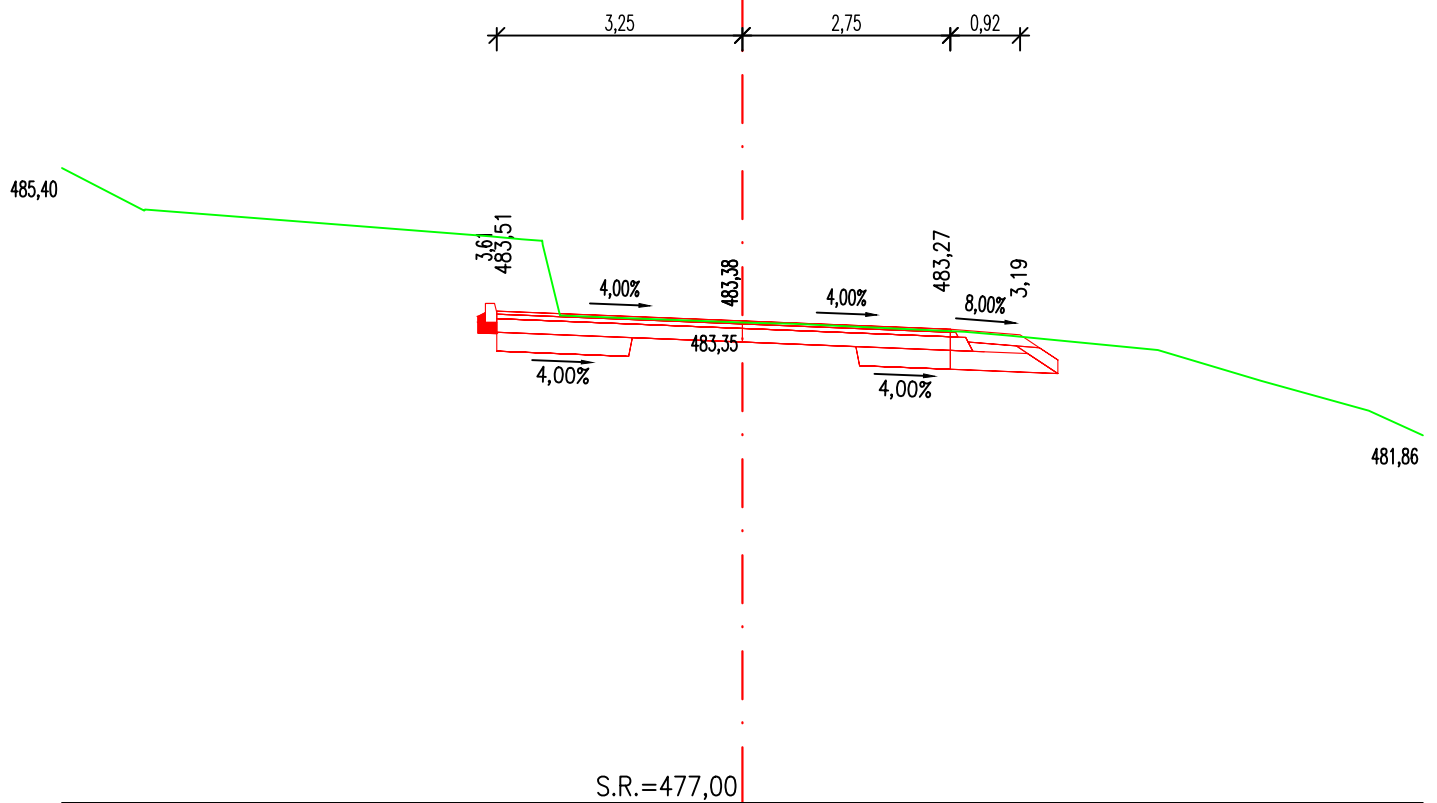
ŘEZ 24  
km 1,880 00



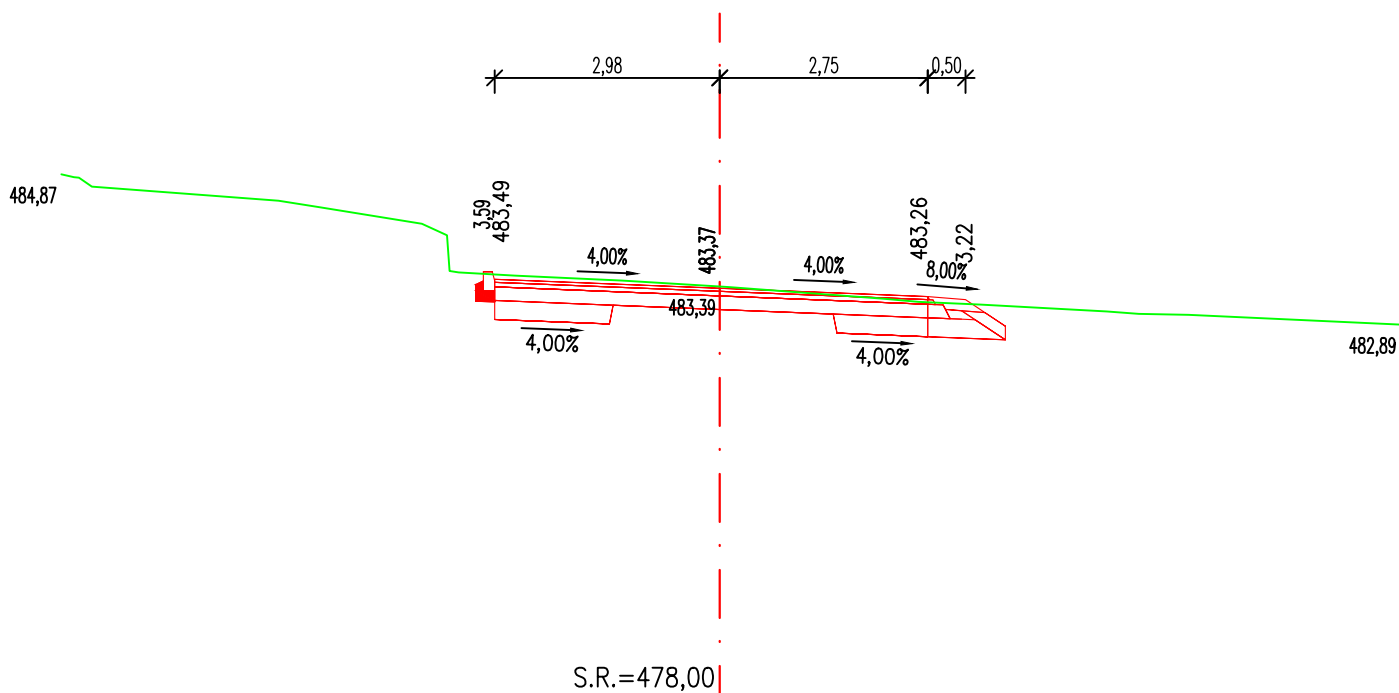
ŘEZ 25  
km 1,900 00



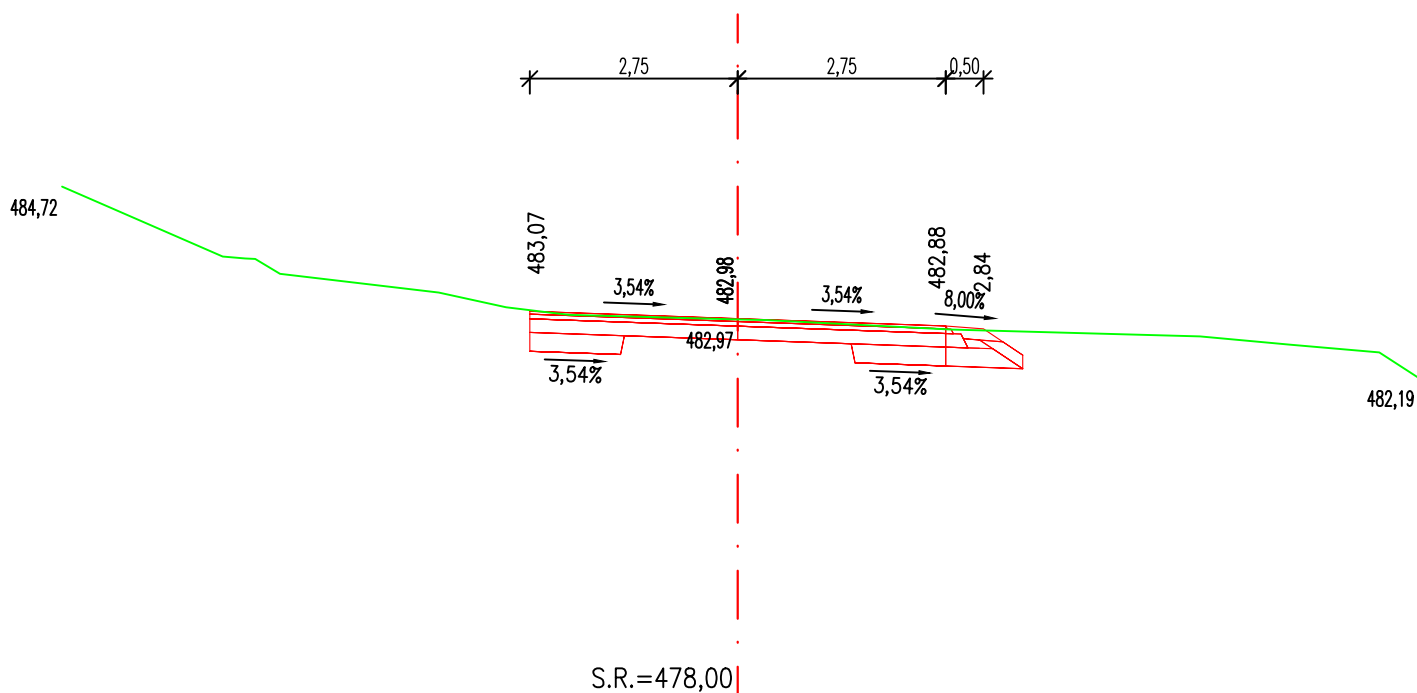
ŘEZ 26  
km 1,920 00



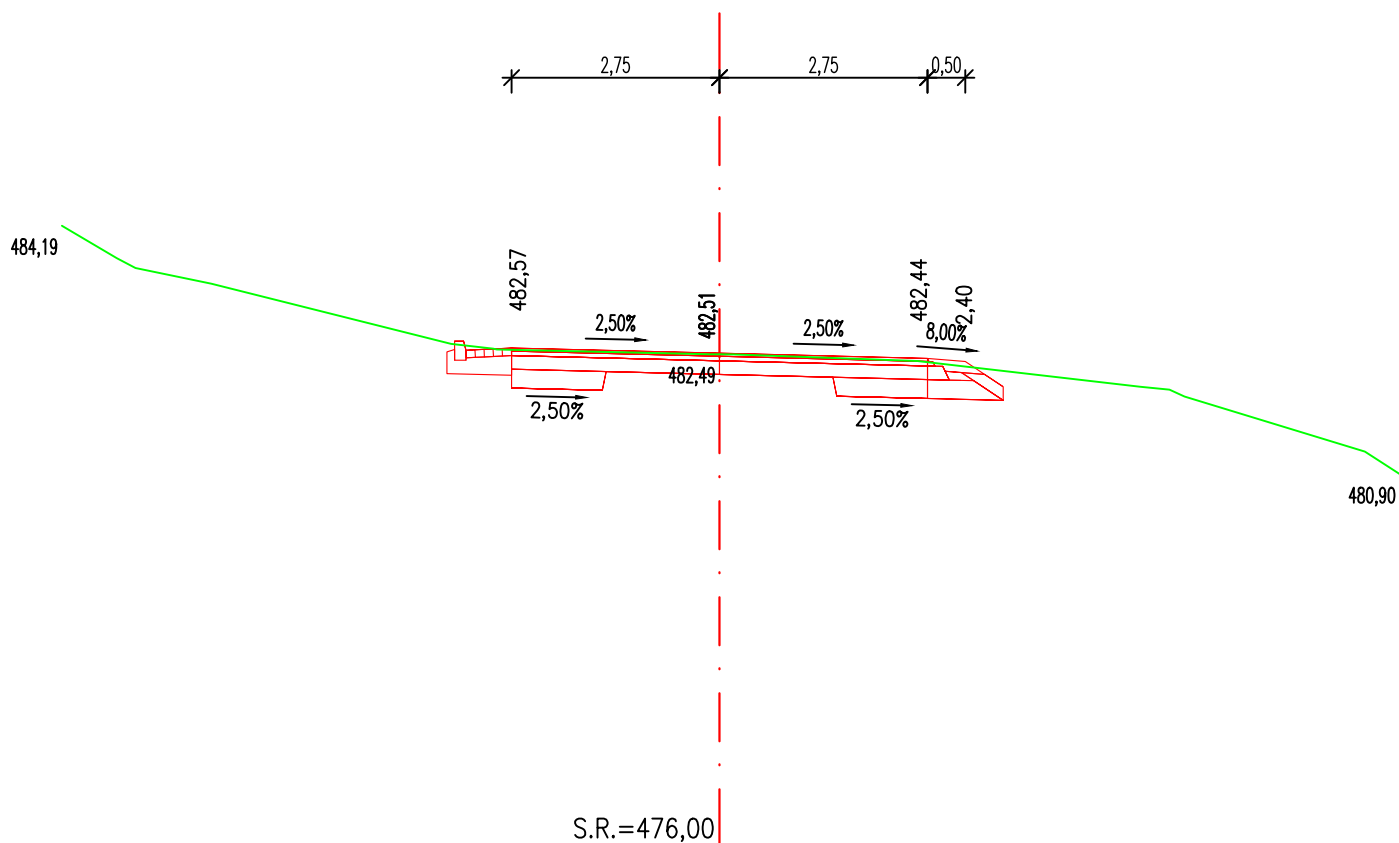
ŘEZ 27  
km 1,940 00



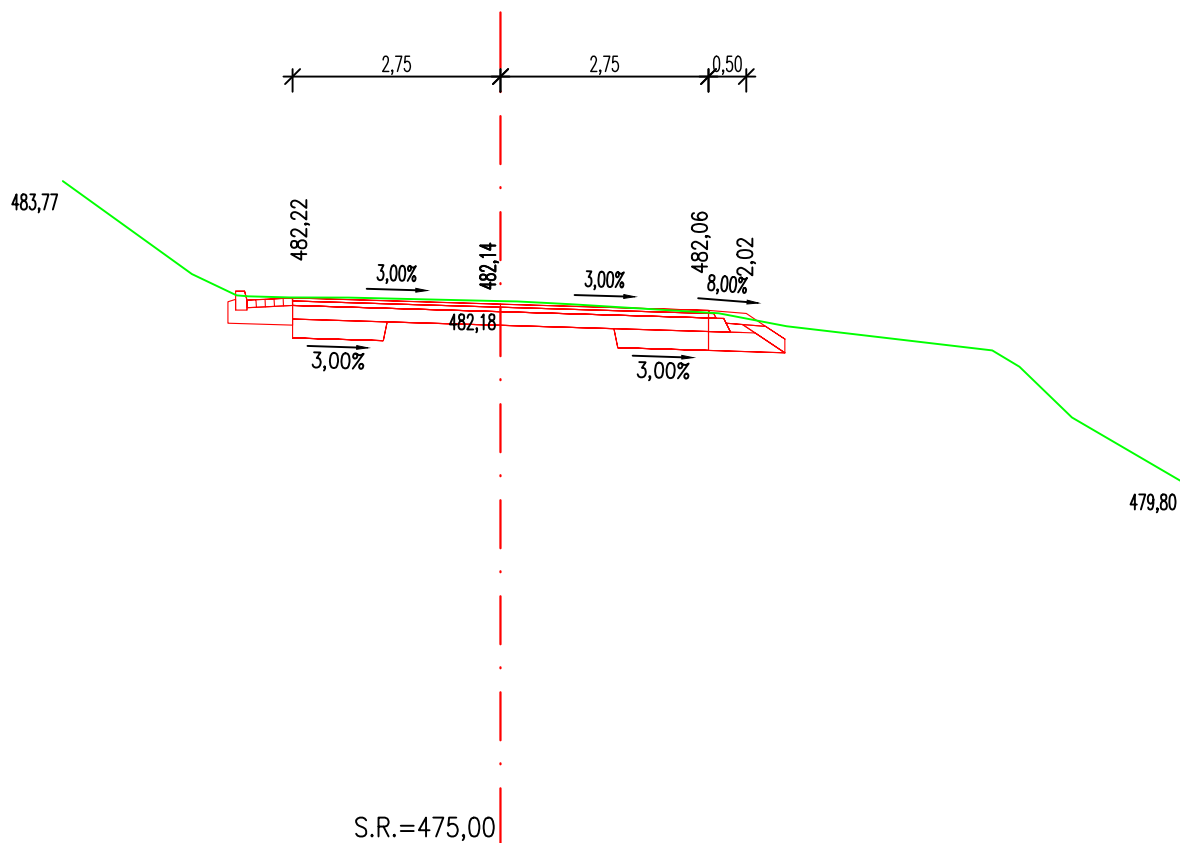
ŘEZ 28  
km 1,960 00



ŘEZ 29  
km 1,980 00

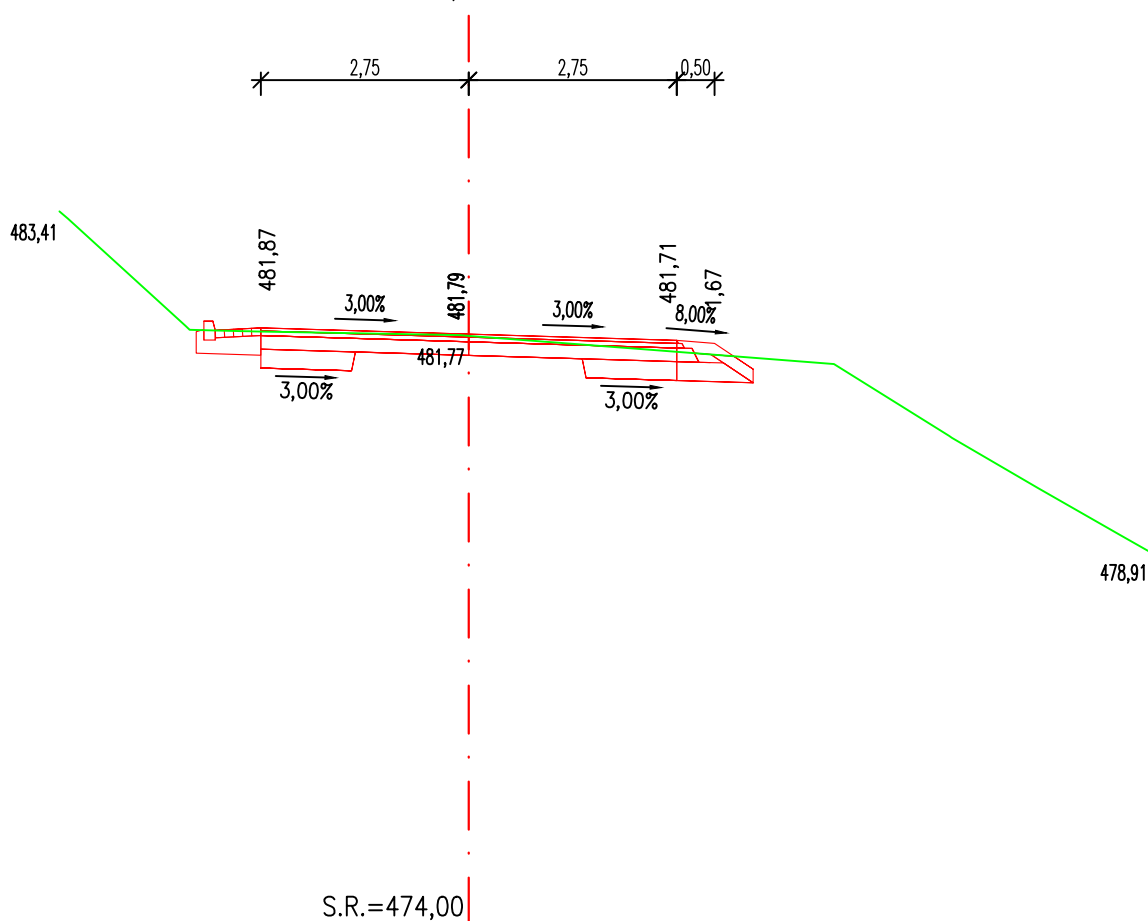


ŘEZ 30  
km 2,000 00

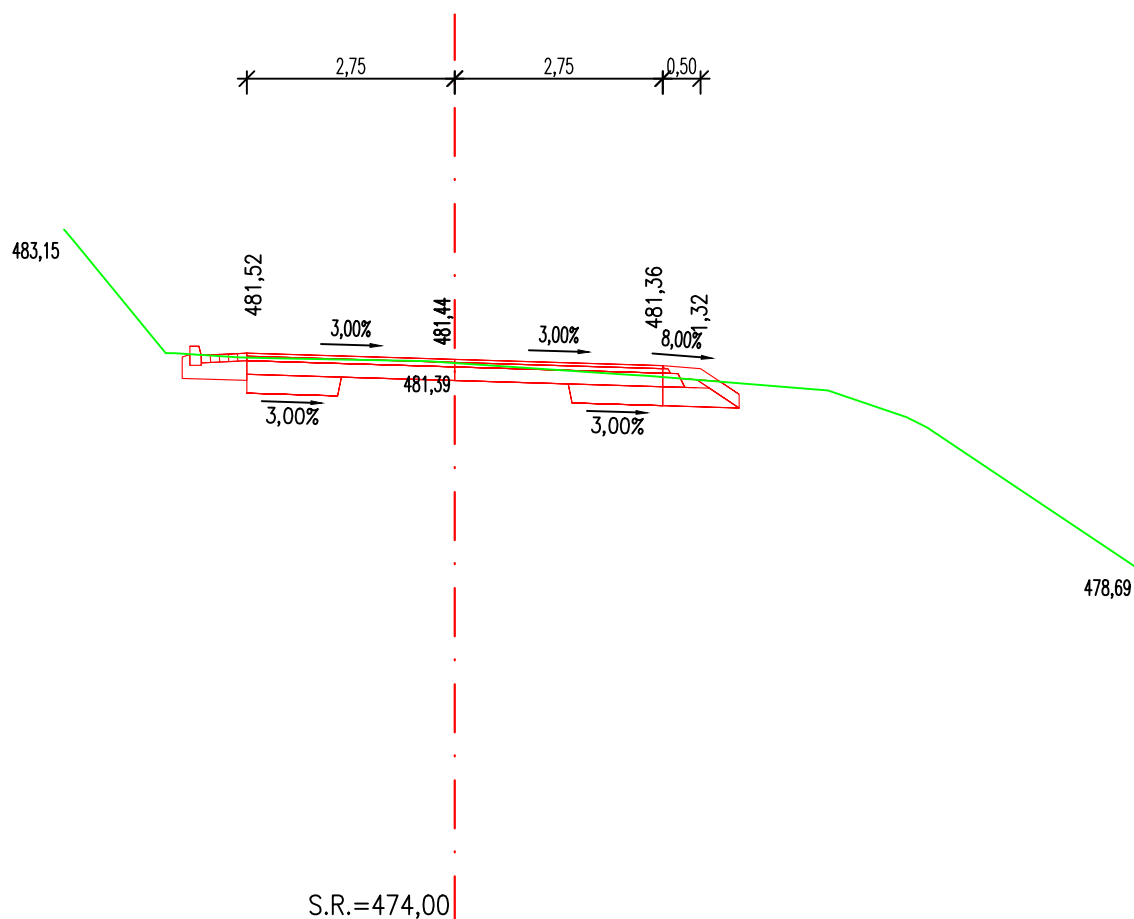




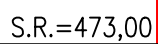
ŘEZ 31  
km 2,020 00



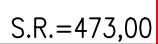
ŘEZ 32  
km 2,040 00



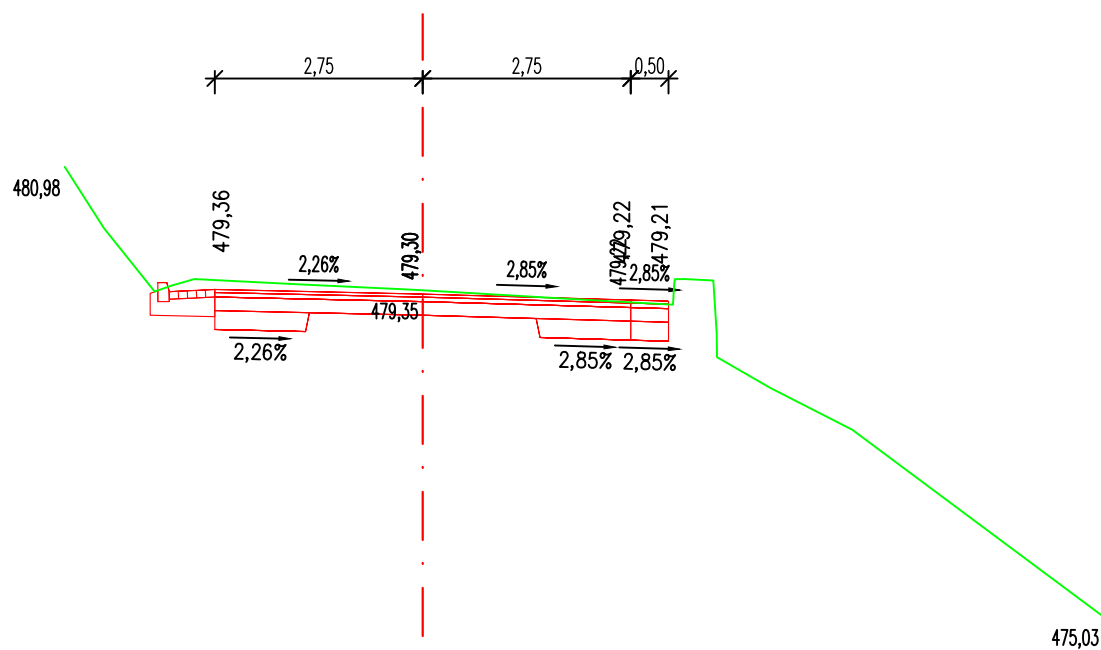
km 2,060 00



## km 2,080 00

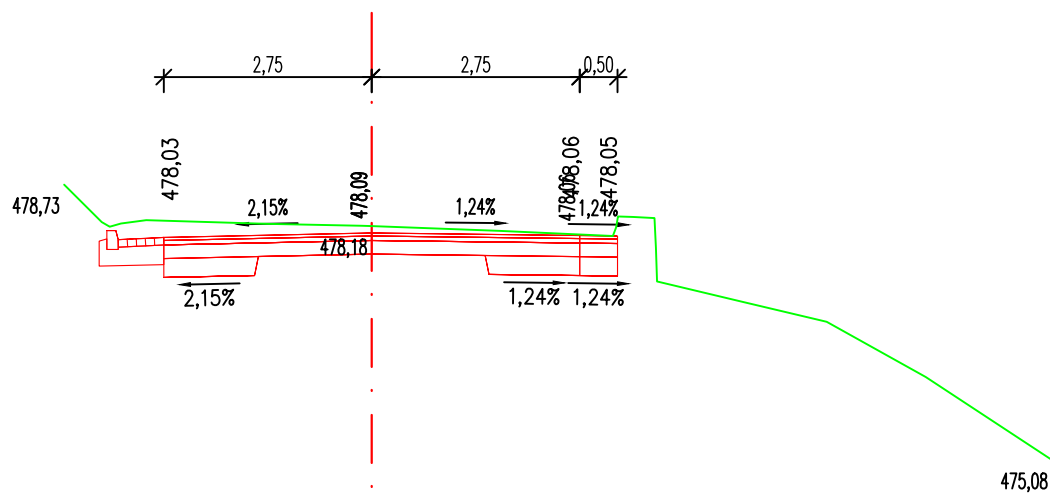


ŘEZ 35  
km 2,100 00



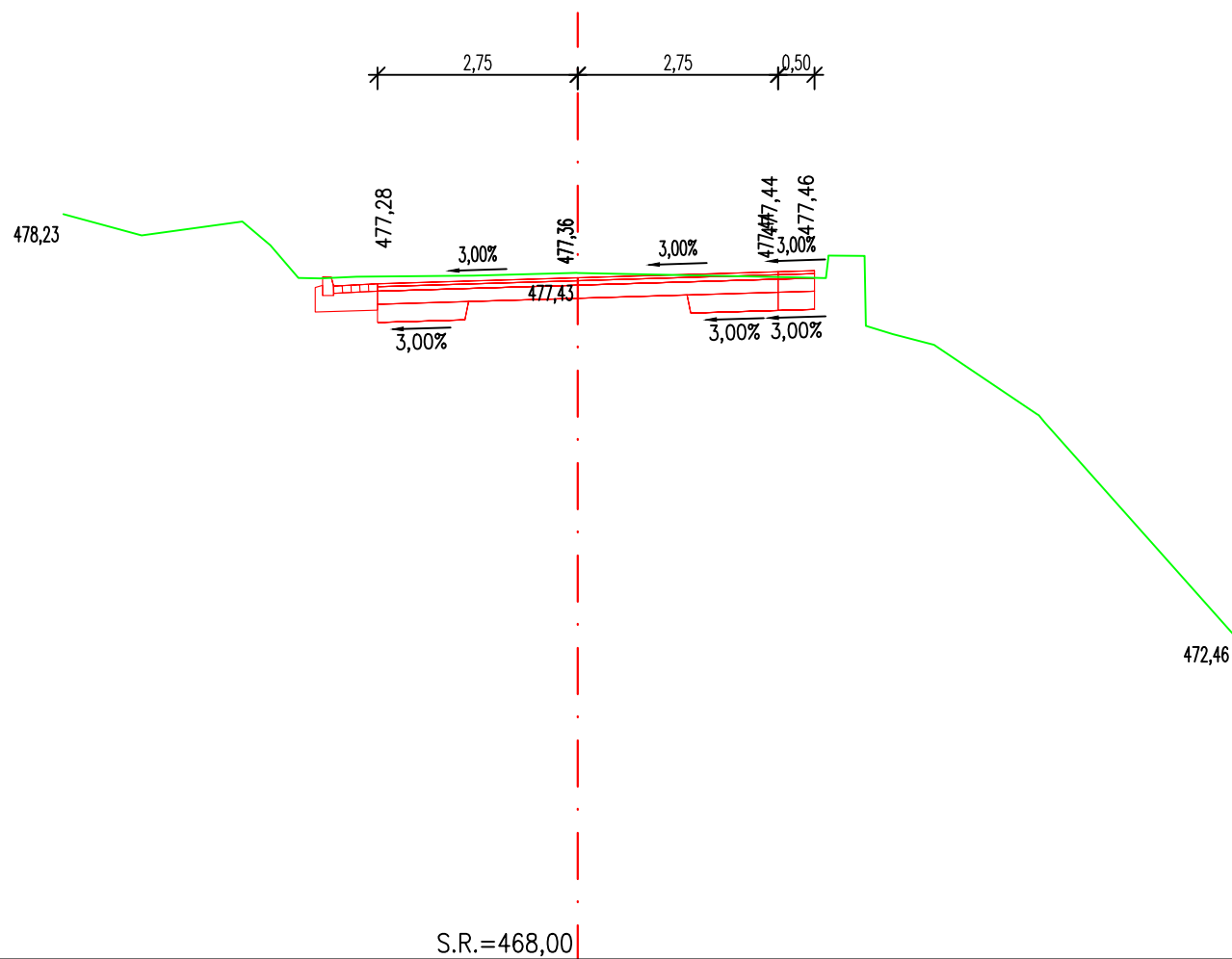
S.R.=471,00

ŘEZ 36  
km 2,120 00

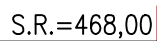


S.R.=471,00

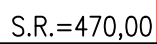
ŘEZ 37  
km 2,140 00



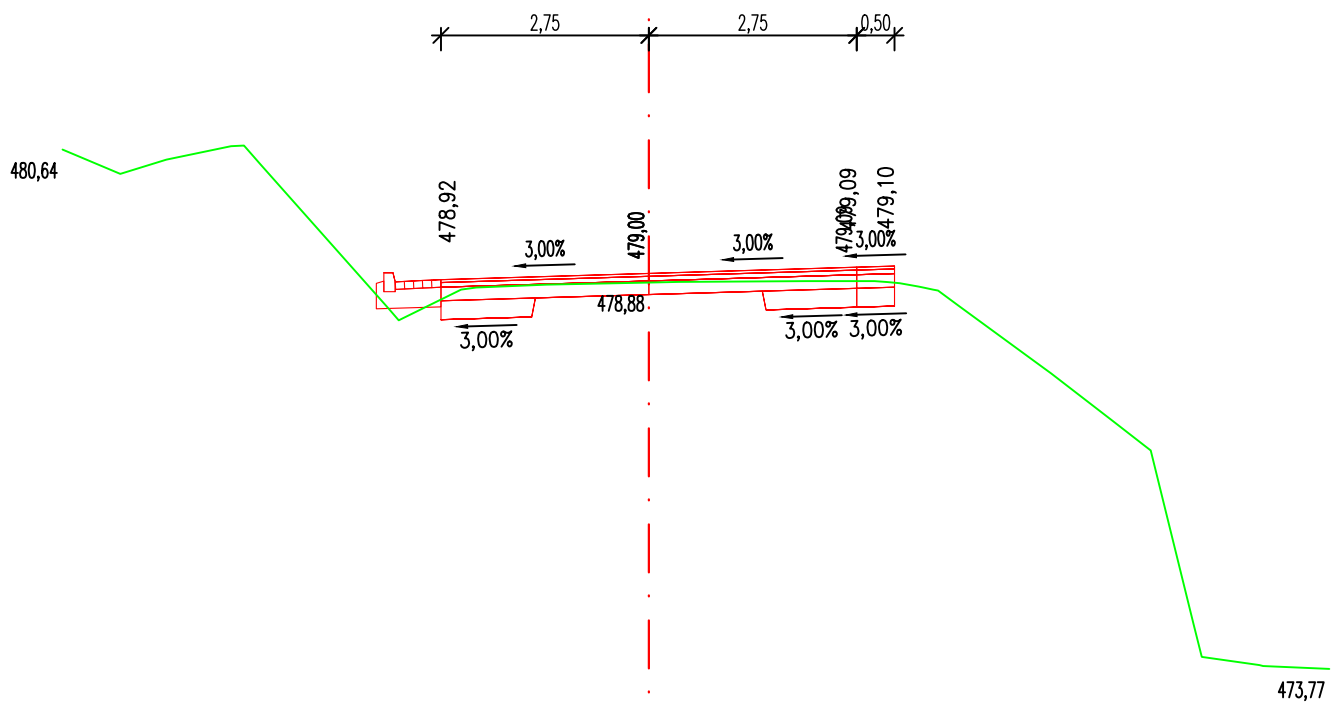
km 2,160 00



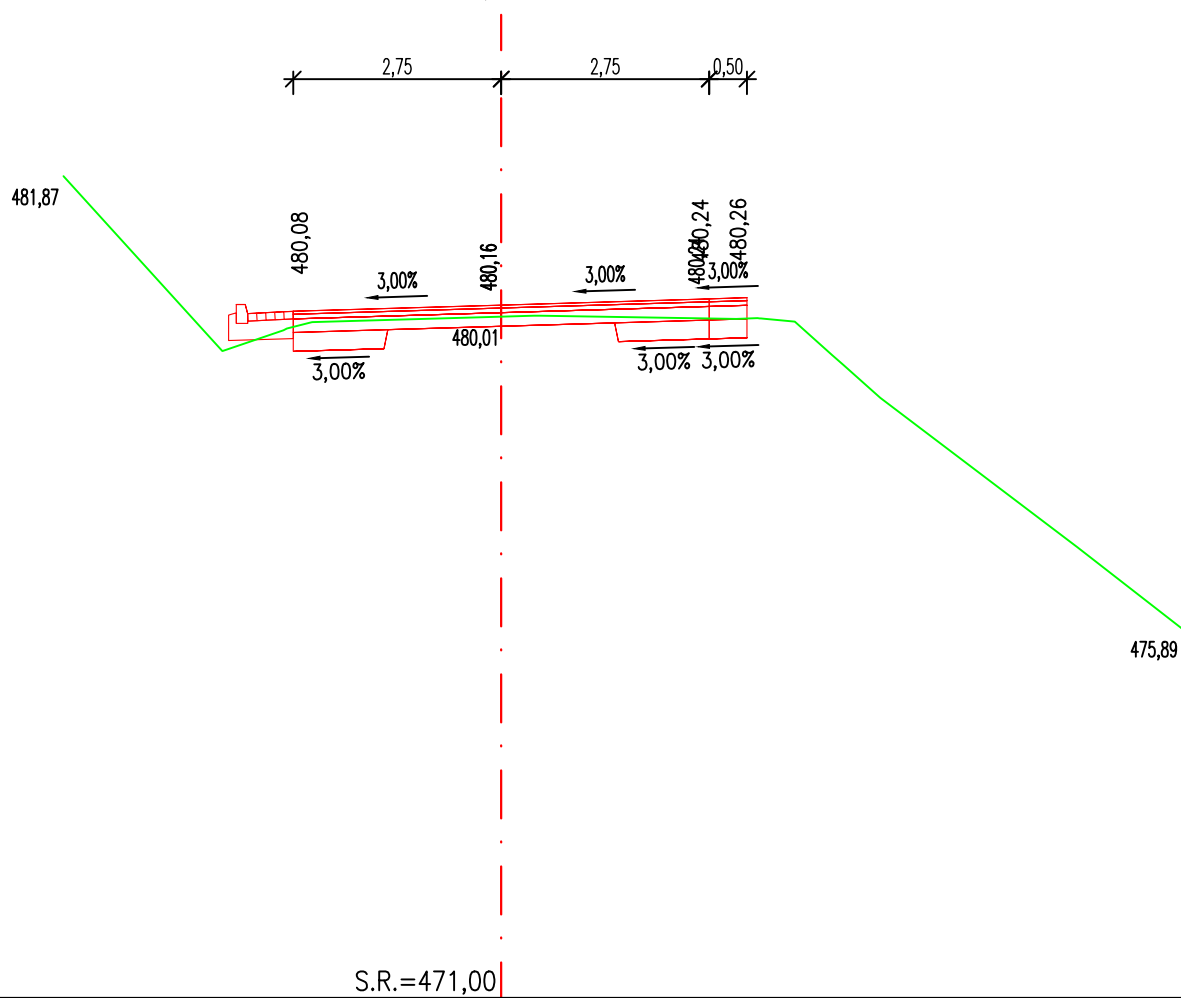
## km 2,180 00



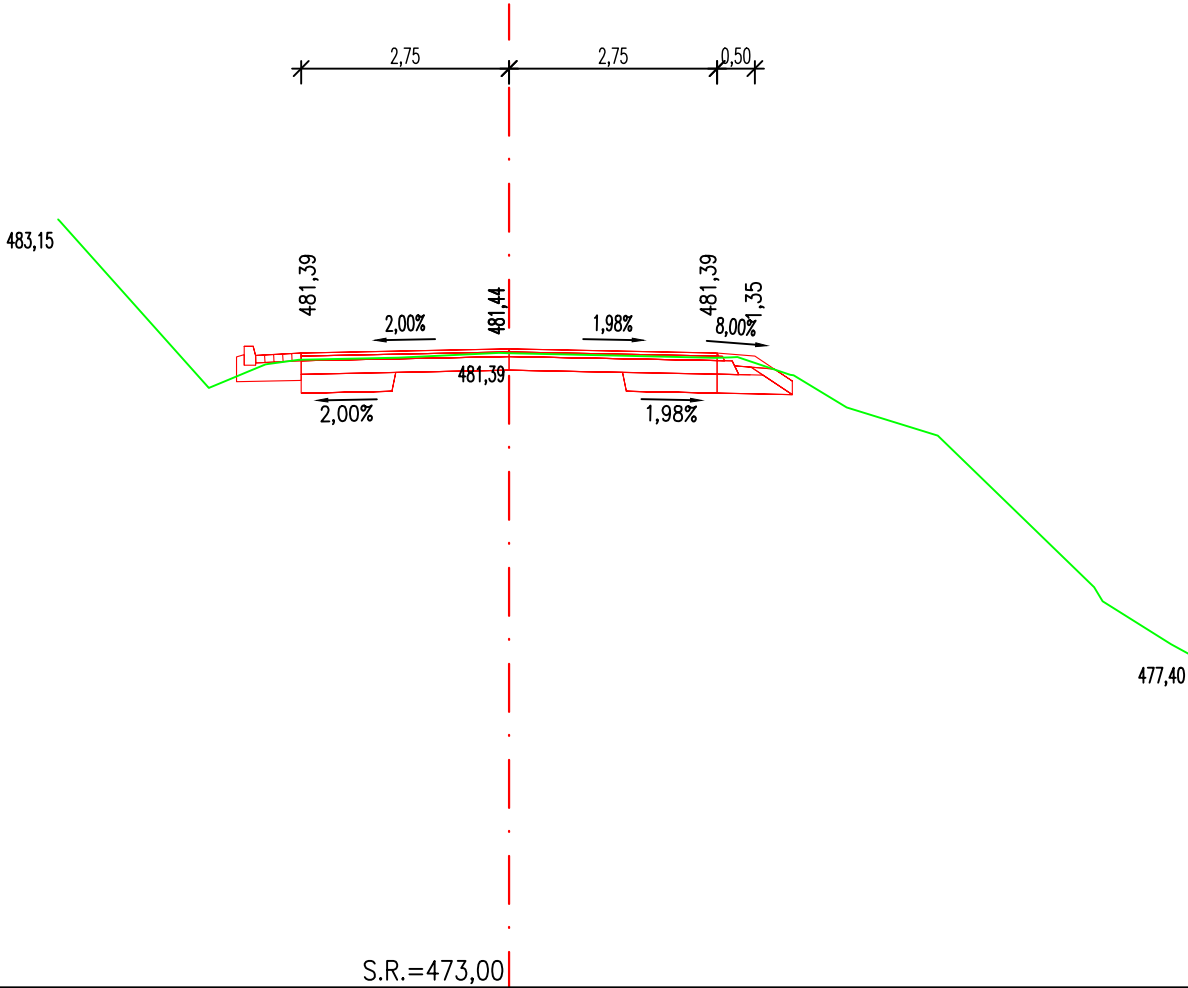
ŘEZ 40  
km 2,200 00



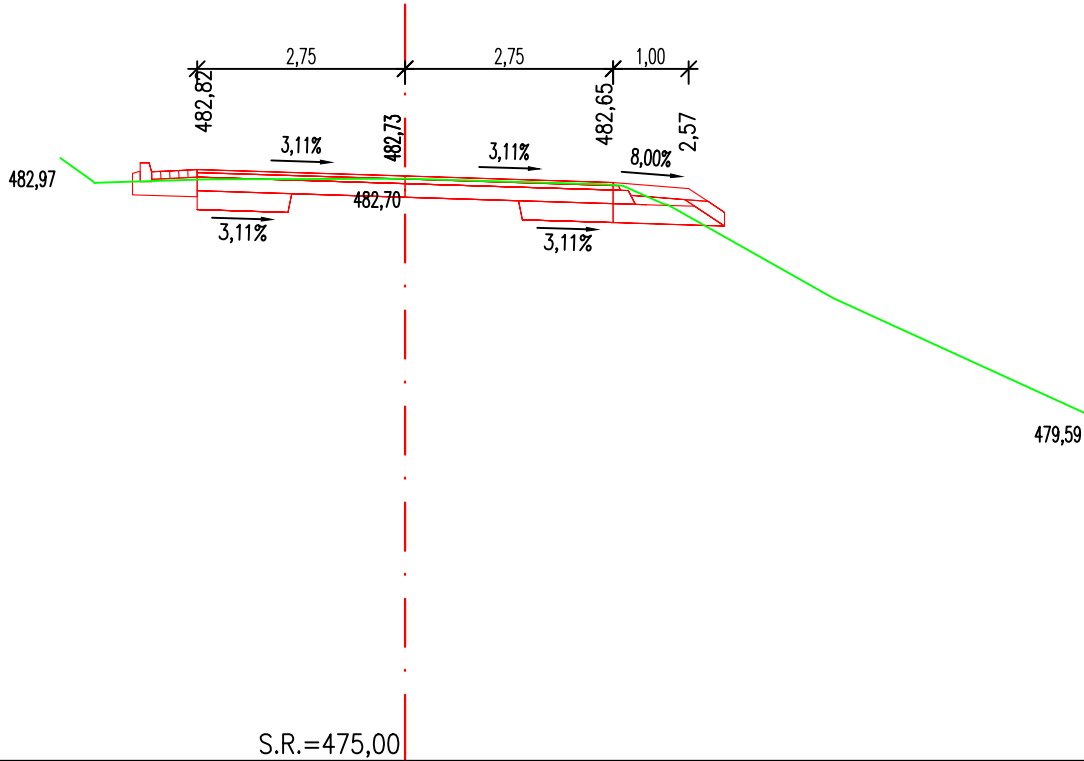
ŘEZ 41  
km 2,220 00



ŘEZ 42  
km 2,240 00

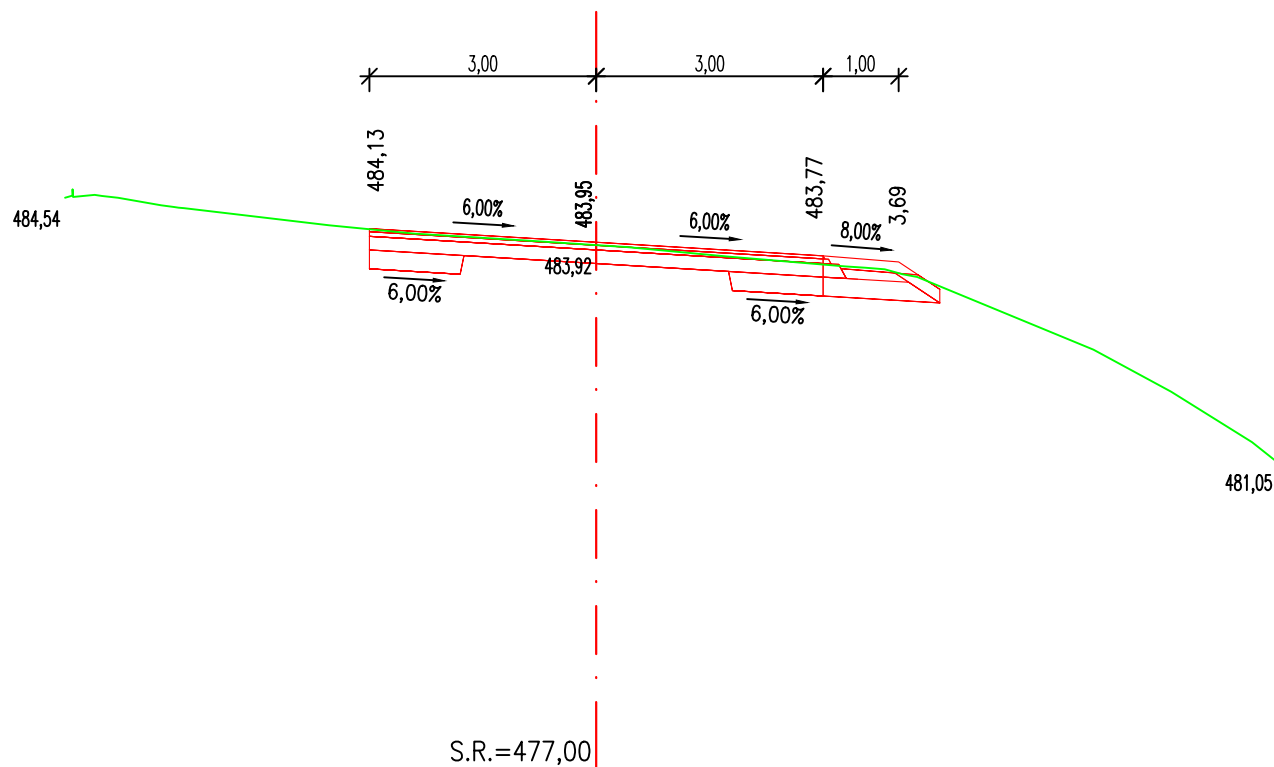


ŘEZ 43  
km 2,260 00

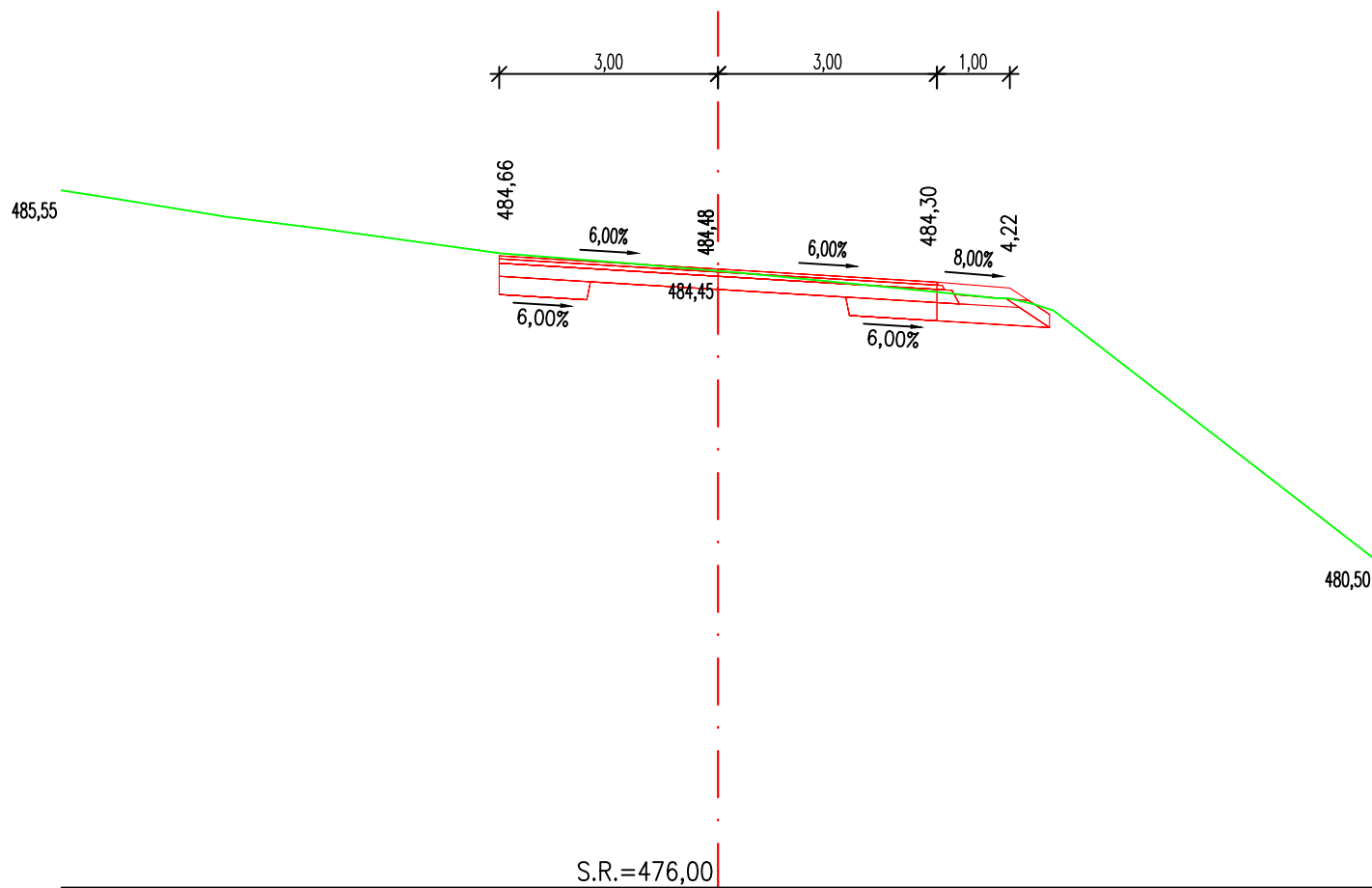




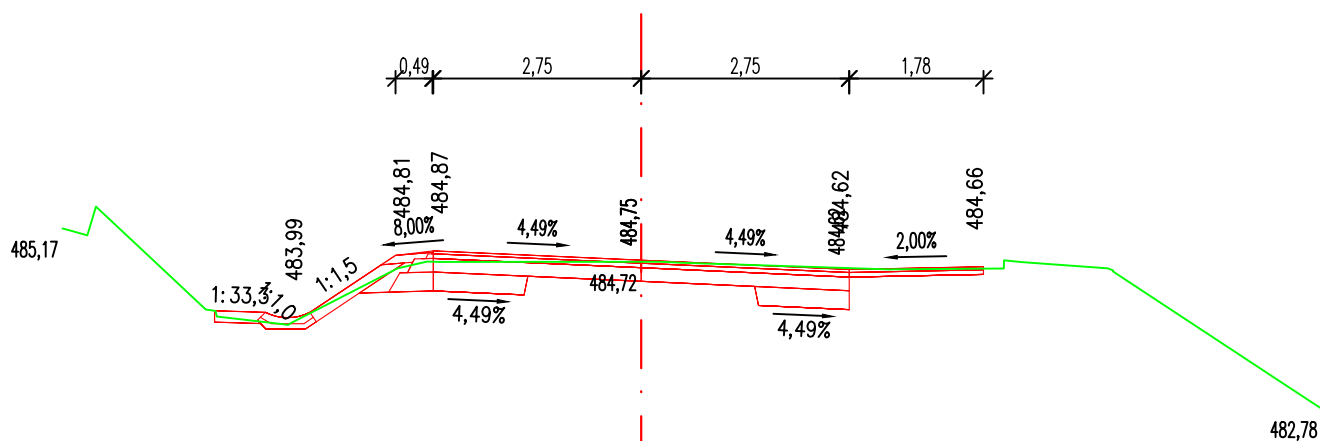
ŘEZ 44  
km 2,280 00



ŘEZ 45  
km 2,300 00

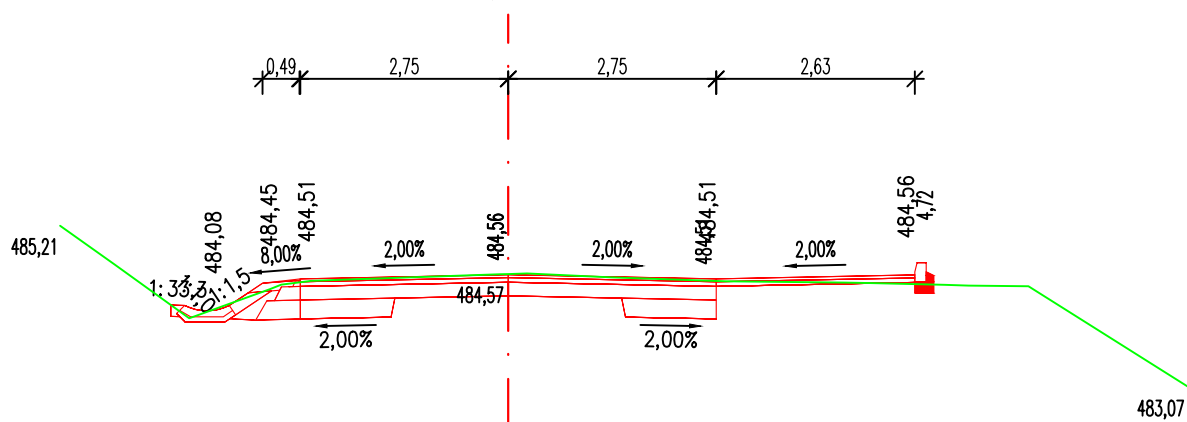


ŘEZ 46  
km 2,320 00



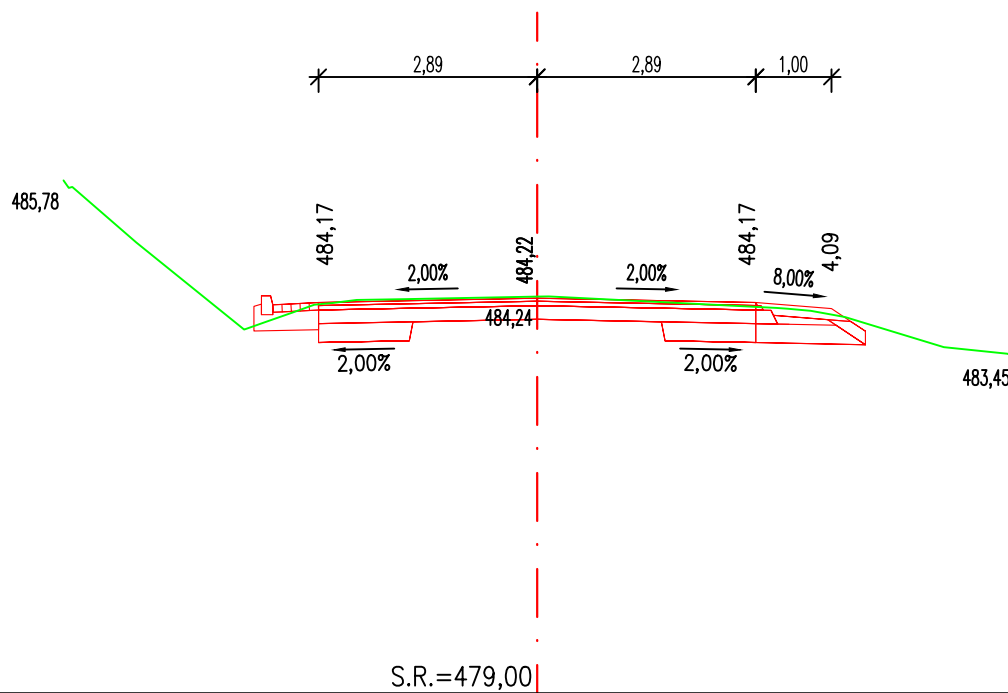
S.R.=478,00

ŘEZ 47  
km 2,340 00

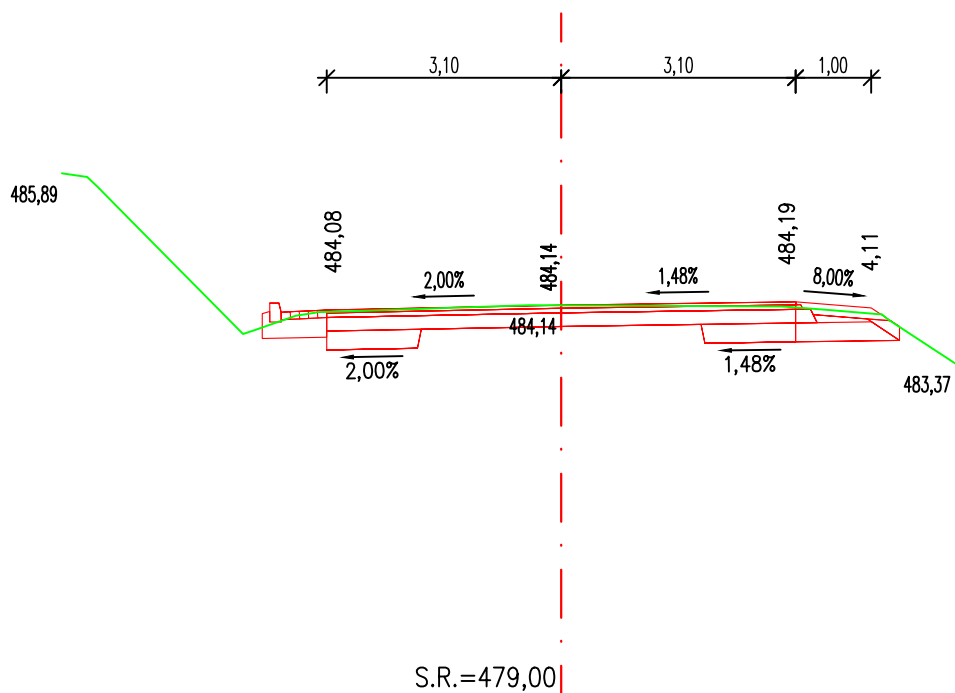


S.R.=479,00

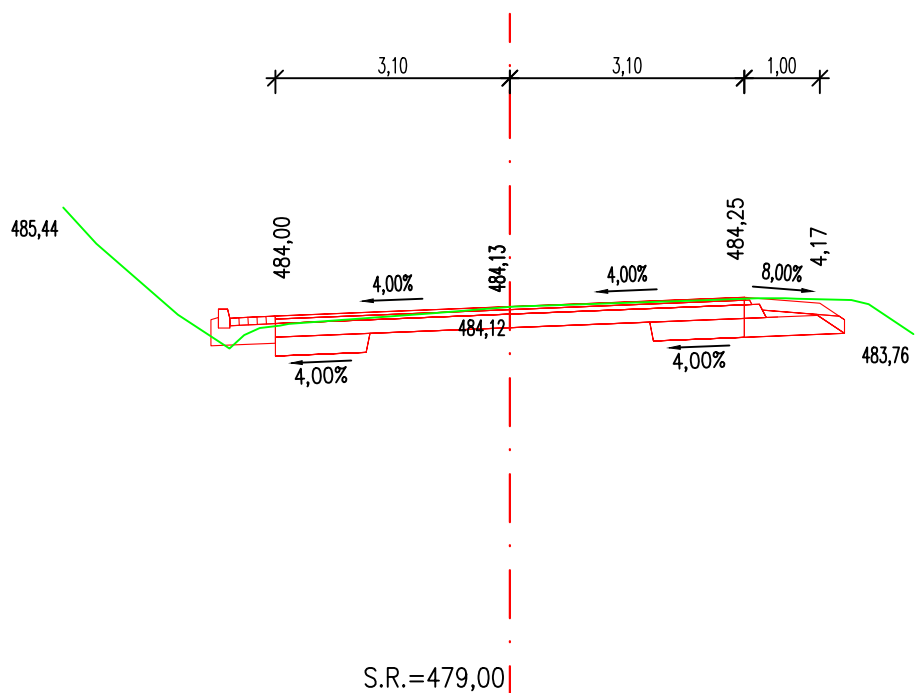
ŘEZ 48  
km 2,360 00



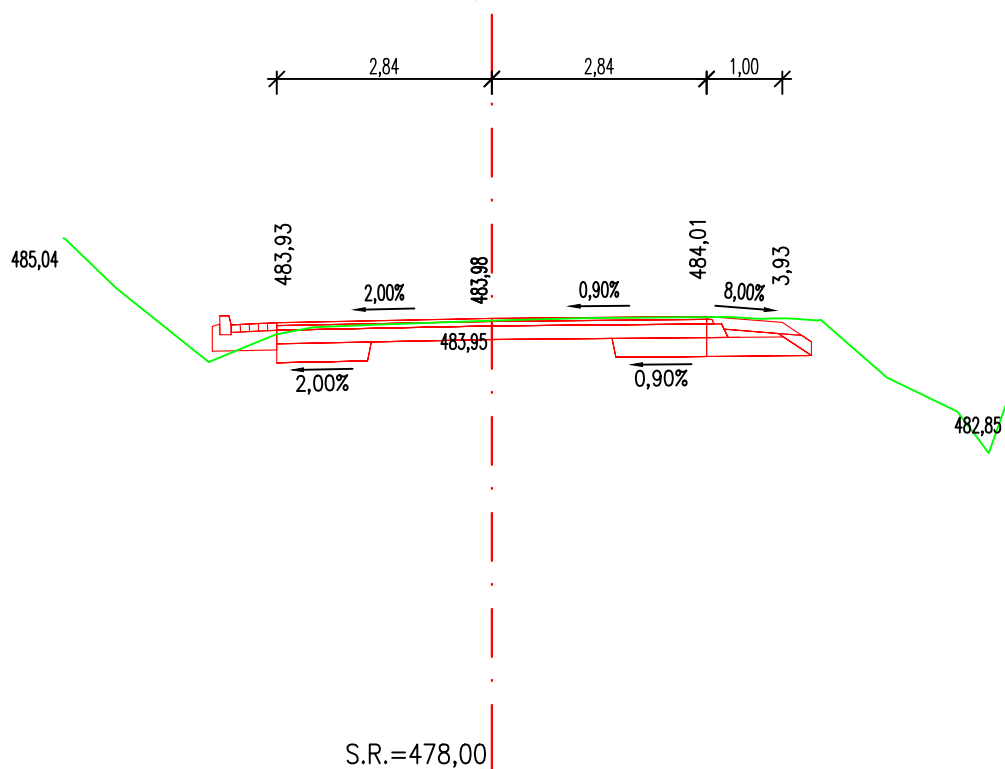
ŘEZ 49  
km 2,380 00



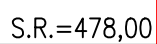
ŘEZ 50  
km 2,400 00



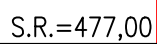
ŘEZ 51  
km 2,420 00



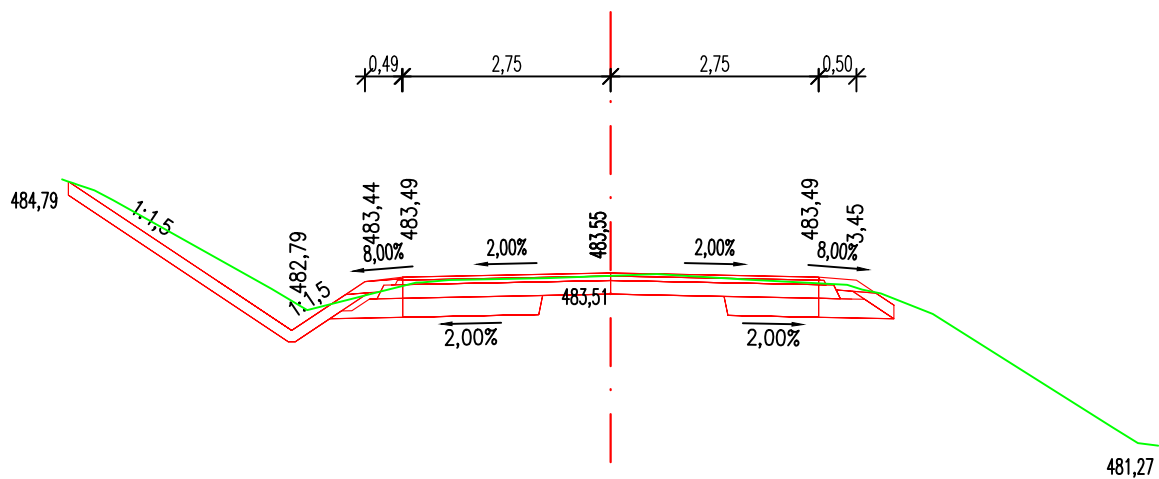
## km 2,440 00



## km 2,460 00

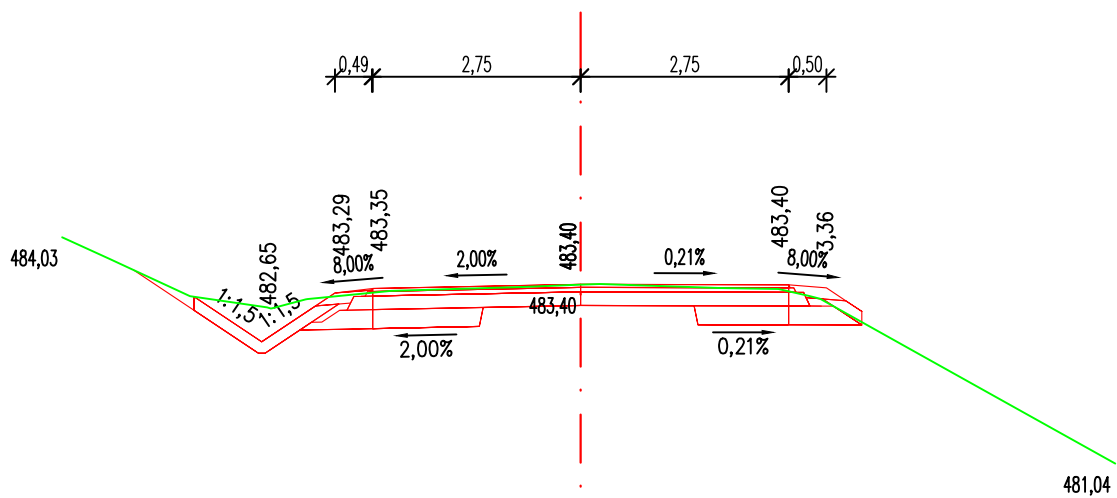


ŘEZ 54  
km 2,480 00



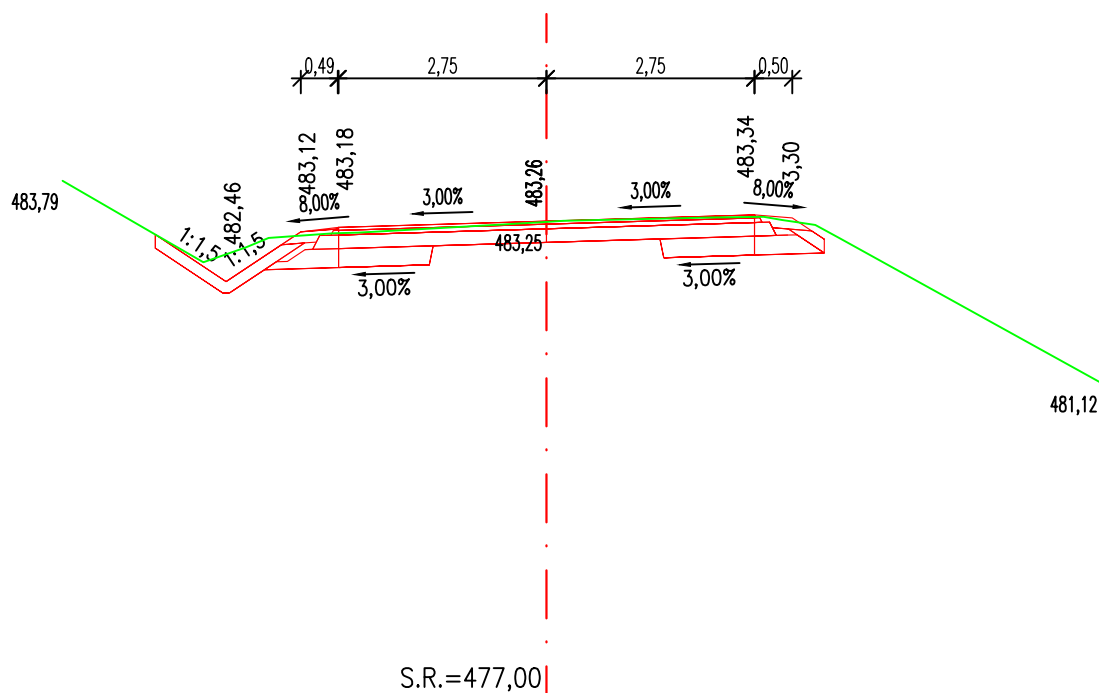
S.R.=477,00

ŘEZ 55  
km 2,500 00

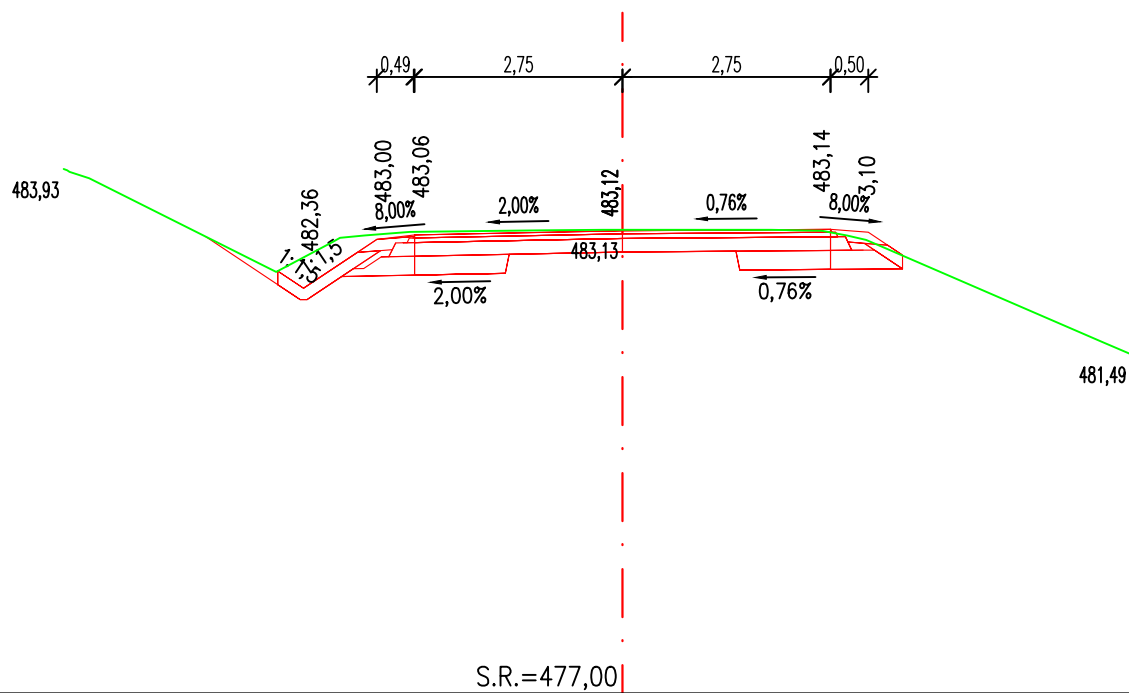


S.R.=477,00

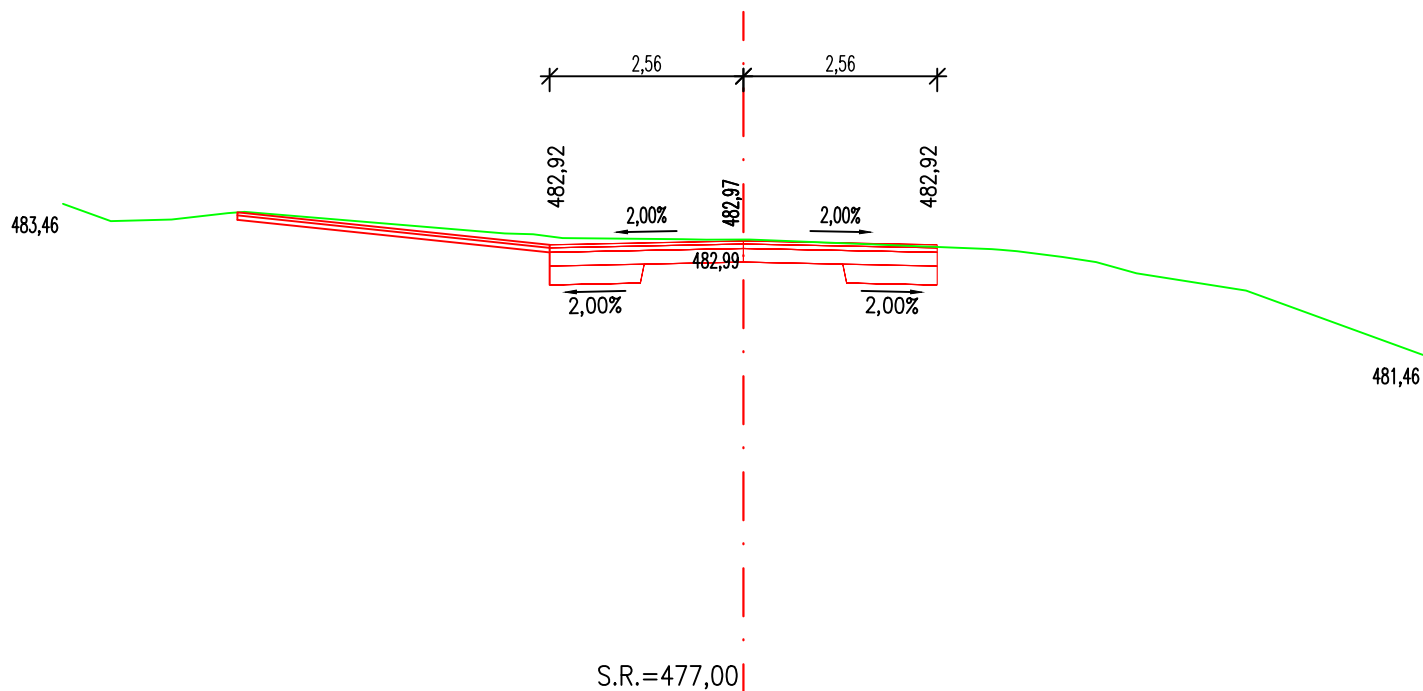
ŘEZ 56  
km 2,520 00



ŘEZ 57  
km 2,540 00



ŘEZ 58  
km 2,560 00



ŘEZ 59  
km 2,567 04

